

AENC-ARC-ENV-REP-0113

Norwich to Tilbury

Volume 6: Environmental Statement

Document: 6.13.A4 Environmental Statement Appendix 13.4 -
Residential Visual Amenity Assessment - Clean Version - Part 5

Final Issue C

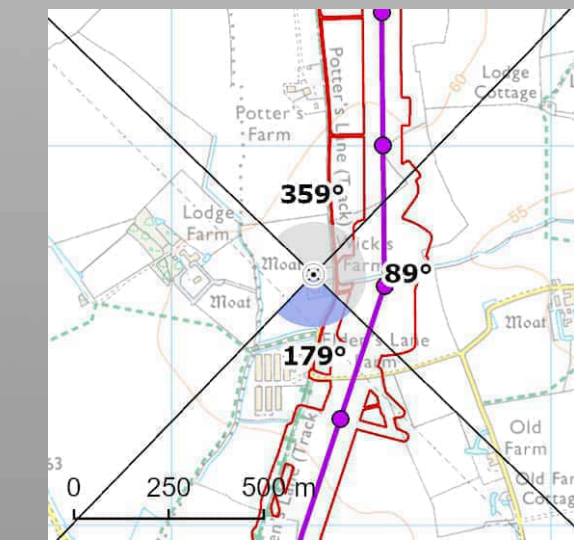

June 2026

Planning Inspectorate Reference: EN020027

Infrastructure Planning (Applications: Prescribed Forms and Procedure)
Regulations 2009 Regulation 5(2)(a)

nationalgrid

© Crown copyright and database rights 2025. Norwich to Tilbury Ordnance Survey data. Licence number: AC0000808172



Wireline

View flat at a comfortable arm's length

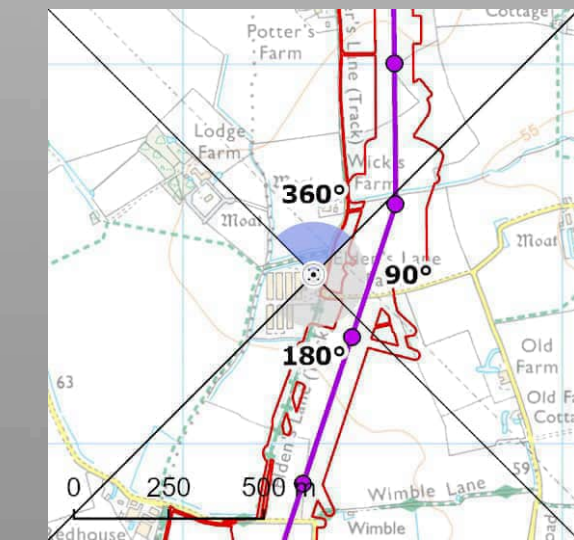
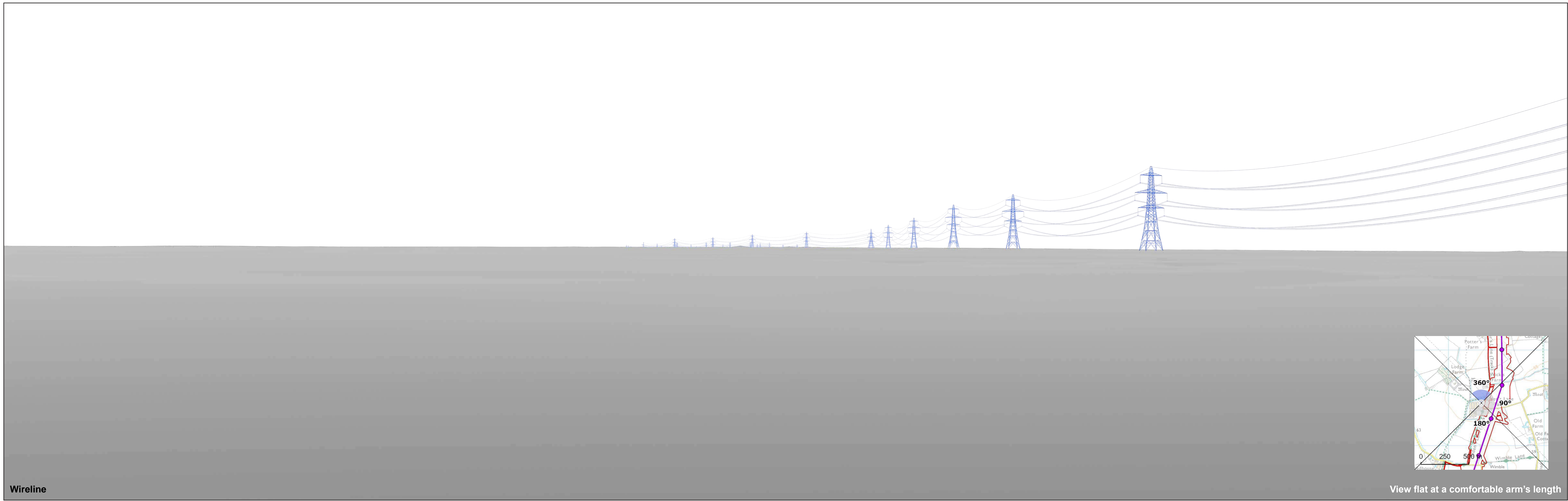


OS reference:	608374E 265662N	Horizontal field of view:	90° (cylindrical projection)
AOD:	59.5 m	Principal distance:	522 mm
Direction of view:	179°	Paper size:	841 x 297 mm (half A1)
Nearest pylon:	189m	Correct printed image size:	820 x 260 mm

Notes:
 1) These indicative wirelines represent a 'maximum visibility scenario.'

Norwich to Tilbury
Figure: A13.4.2B (vii)
 Viewpoint VP32: B7

© Crown copyright and database rights 2023. Norwich to Tilbury Ordnance Survey data. Licence number: AC0000808122



Wireline

View flat at a comfortable arm's length

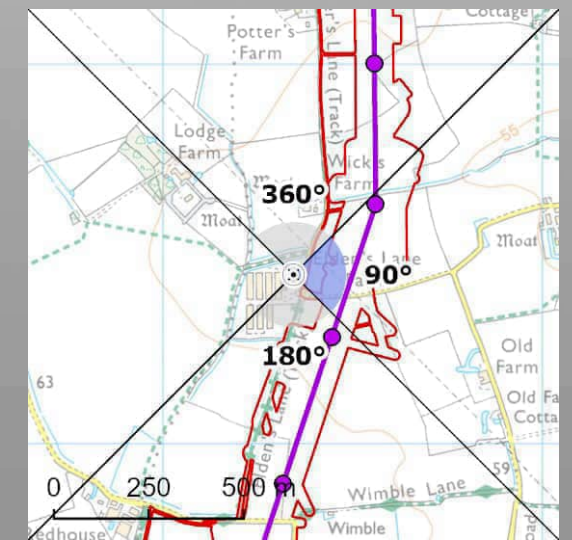



OS reference:	608344E 265447N	Horizontal field of view:	90° (cylindrical projection)
AOD:	59.5 m	Principal distance:	522 mm
Direction of view:	360°	Paper size:	841 x 297 mm (half A1)
Nearest pylon:	193m	Correct printed image size:	820 x 260 mm

Notes:
 1) These indicative wirelines represent a 'maximum visibility scenario.'

Norwich to Tilbury
Figure: A13.4.2B (viii)
 Viewpoint VP33: B8

© Crown copyright and database rights 2023. Norwich to Tilbury Ordnance Survey data. Licence number: AC0000808122



Wireline

View flat at a comfortable arm's length

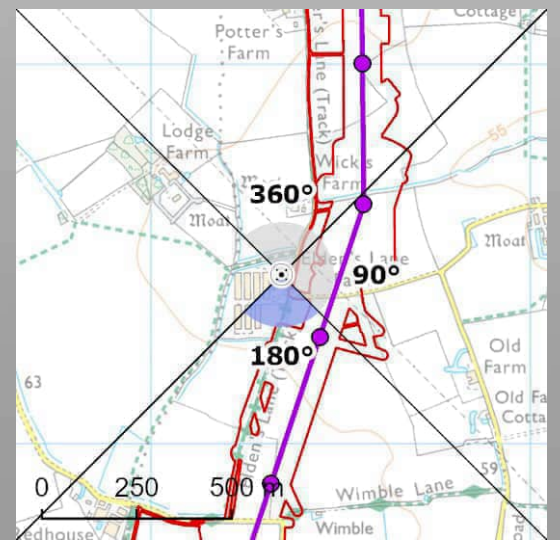



OS reference:	608344E 265447N	Horizontal field of view:	90° (cylindrical projection)
AOD:	59.5 m	Principal distance:	522 mm
Direction of view:	90°	Paper size:	841 x 297 mm (half A1)
Nearest pylon:	193m	Correct printed image size:	820 x 260 mm

Notes:
 1) These indicative wirelines represent a 'maximum visibility scenario.'

Norwich to Tilbury
Figure: A13.4.2B (viii)
 Viewpoint VP33: B8

© Crown copyright and database rights 2023. Norwich to Tilbury Ordnance Survey data. Licence number: AC0000808122



Wireline

View flat at a comfortable arm's length

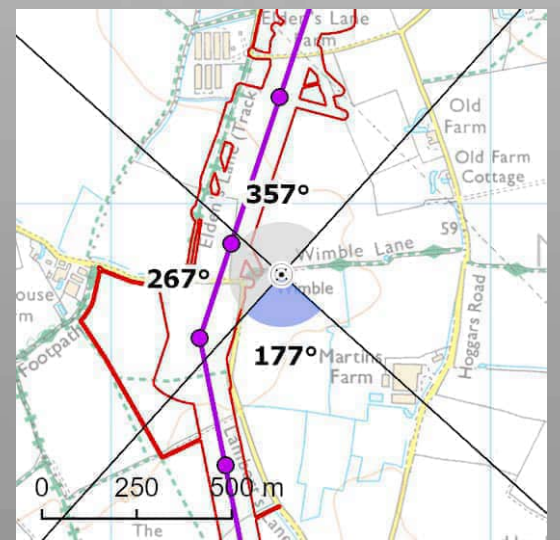



OS reference:	608344E 265447N	Horizontal field of view:	90° (cylindrical projection)
AOD:	59.5 m	Principal distance:	522 mm
Direction of view:	180°	Paper size:	841 x 297 mm (half A1)
Nearest pylon:	193m	Correct printed image size:	820 x 260 mm

Notes:
 1) These indicative wirelines represent a 'maximum visibility scenario.'

Norwich to Tilbury
Figure: A13.4.2B (viii)
 Viewpoint VP33: B8

© Crown copyright and database rights 2023. Norwich to Tilbury Ordnance Survey data. Licence number: AC0000808122



Wireline

View flat at a comfortable arm's length

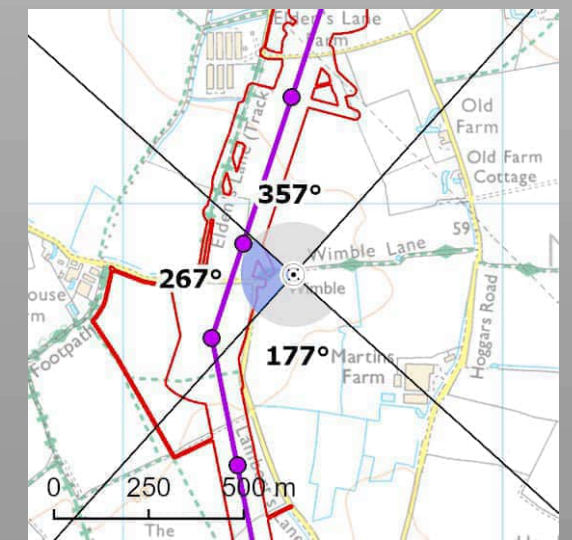



OS reference:	608449E 264814N	Horizontal field of view:	90° (cylindrical projection)
AOD:	63.2 m	Principal distance:	522 mm
Direction of view:	177°	Paper size:	841 x 297 mm (half A1)
Nearest pylon:	156m	Correct printed image size:	820 x 260 mm

Notes:
 1) These indicative wirelines represent a 'maximum visibility scenario.'

Norwich to Tilbury
Figure: A13.4.2B (ix)
 Viewpoint VP34: B9

© Crown copyright and database rights 2025. Norwich to Tilbury Ordnance Survey data. Licence number: AC0000808122



Wireline

View flat at a comfortable arm's length

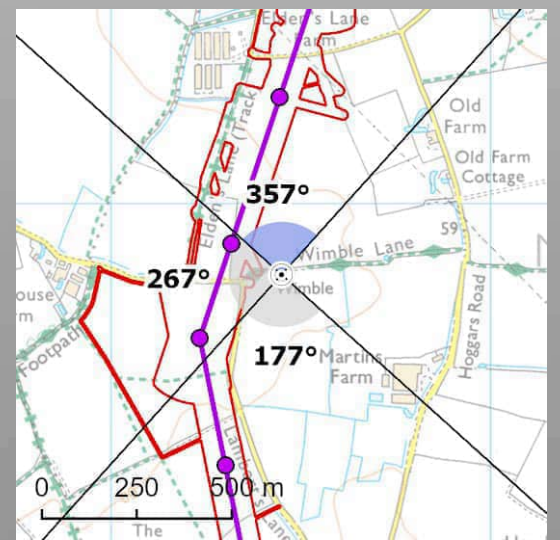



OS reference:	608449E 264814N	Horizontal field of view:	90° (cylindrical projection)
AOD:	63.2 m	Principal distance:	522 mm
Direction of view:	267°	Paper size:	841 x 297 mm (half A1)
Nearest pylon:	156m	Correct printed image size:	820 x 260 mm

Notes:
 1) These indicative wirelines represent a 'maximum visibility scenario.'

Norwich to Tilbury
Figure: A13.4.2B (ix)
 Viewpoint VP34: B9

© Crown copyright and database rights 2023. Norwich to Tilbury Ordnance Survey data. Licence number: AC0000808122



Wireline

View flat at a comfortable arm's length

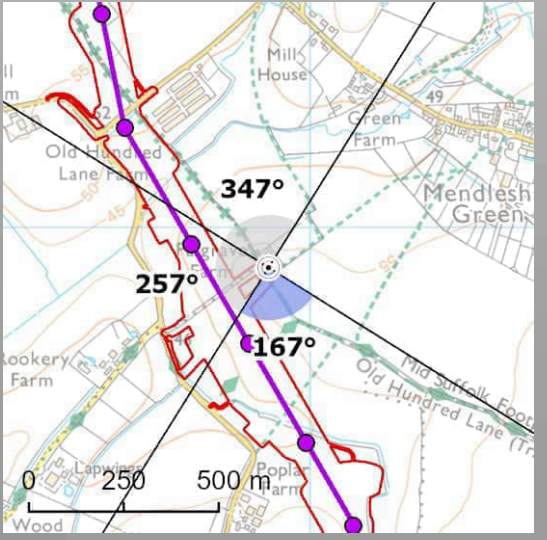



OS reference:	608449E 264814N	Horizontal field of view:	90° (cylindrical projection)
AOD:	63.2 m	Principal distance:	522 mm
Direction of view:	357°	Paper size:	841 x 297 mm (half A1)
Nearest pylon:	156m	Correct printed image size:	820 x 260 mm

Notes:
 1) These indicative wirelines represent a 'maximum visibility scenario.'

Norwich to Tilbury
Figure: A13.4.2B (ix)
 Viewpoint VP34: B9

© Crown copyright and database rights 2023. Norwich to Tilbury Ordnance Survey data. Licence number: AC0000808122



Wireline

View flat at a comfortable arm's length

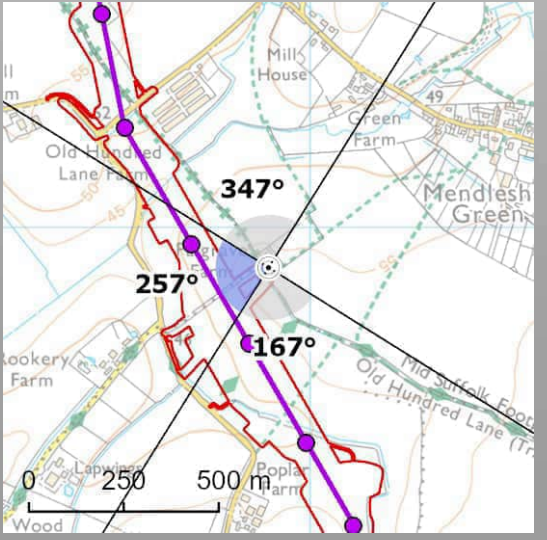



OS reference:	608890E 262895N	Horizontal field of view:	90° (cylindrical projection)
AOD:	57.1 m	Principal distance:	522 mm
Direction of view:	167°	Paper size:	841 x 297 mm (half A1)
Nearest pylon:	206m	Correct printed image size:	820 x 260 mm

Notes:
 1) These indicative wirelines represent a 'maximum visibility scenario.'

Norwich to Tilbury
Figure: A13.4.2B (x)
Viewpoint VP35: B10

© Crown copyright and database rights 2023. Norwich to Tilbury Ordnance Survey data. Licence number: AC0000808172



Wireline

View flat at a comfortable arm's length




OS reference:	608890E 262895N	Horizontal field of view:	90° (cylindrical projection)
AOD:	57.1 m	Principal distance:	522 mm
Direction of view:	257°	Paper size:	841 x 297 mm (half A1)
Nearest pylon:	206m	Correct printed image size:	820 x 260 mm

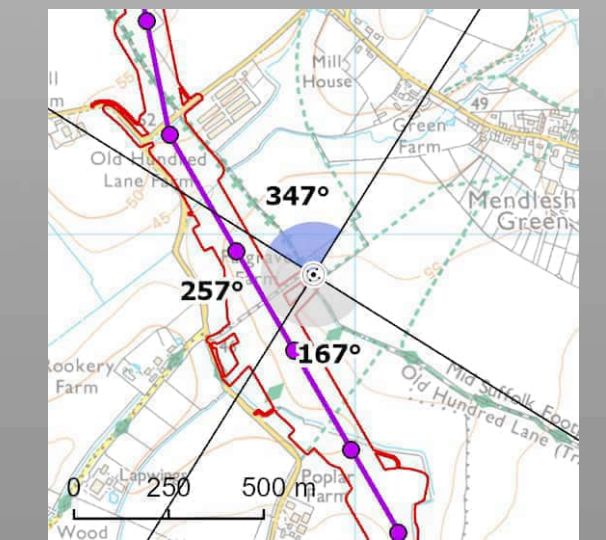
Notes:
 1) These indicative wirelines represent a 'maximum visibility scenario.'

Norwich to Tilbury
Figure: A13.4.2B (x)
Viewpoint VP35: B10

© Crown copyright and database rights 2023. Norwich to Tilbury Ordnance Survey data. Licence number: AC0000808122



Wireline



View flat at a comfortable arm's length

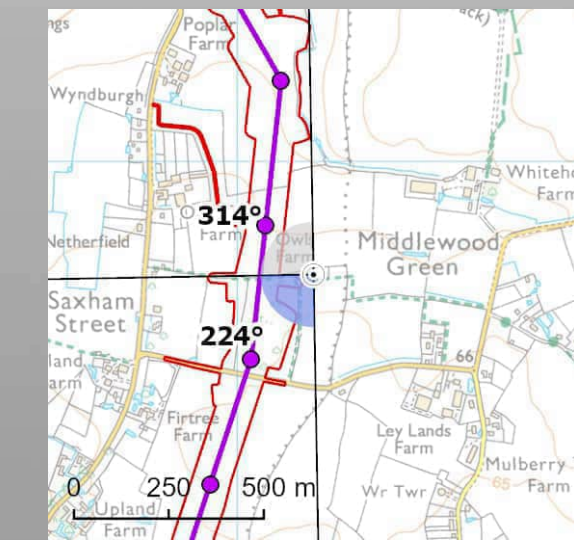



OS reference:	608890E 262895N	Horizontal field of view:	90° (cylindrical projection)
AOD:	57.1 m	Principal distance:	522 mm
Direction of view:	347°	Paper size:	841 x 297 mm (half A1)
Nearest pylon:	206m	Correct printed image size:	820 x 260 mm

Notes:
 1) These indicative wirelines represent a 'maximum visibility scenario.'

Norwich to Tilbury
Figure: A13.4.2B (x)
Viewpoint VP35: B10

© Crown copyright and database rights 2023. Norwich to Tilbury Ordnance Survey data. Licence number: AC0000908172



Wireline

View flat at a comfortable arm's length

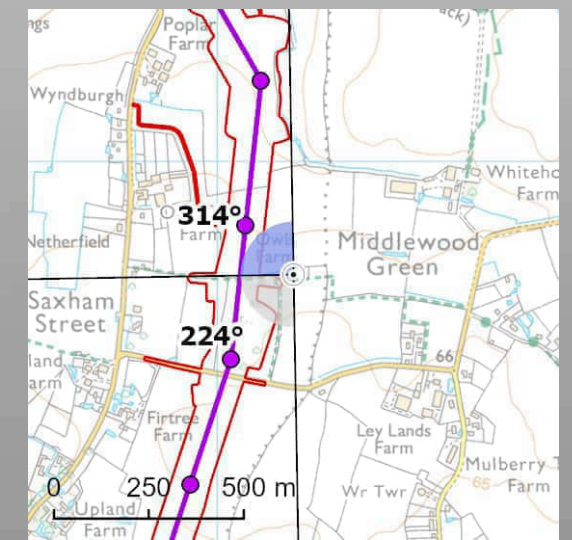



OS reference:	609201E 261703N	Horizontal field of view:	90° (cylindrical projection)
AOD:	64.8 m	Principal distance:	522 mm
Direction of view:	224°	Paper size:	841 x 297 mm (half A1)
Nearest pylon:	181m	Correct printed image size:	820 x 260 mm

Notes:
 1) These indicative wirelines represent a 'maximum visibility scenario.'

Norwich to Tilbury
Figure: A13.4.2B (xi)
 Viewpoint VP36: B11

© Crown copyright and database rights 2023. Norwich to Tilbury Ordnance Survey data. Licence number: AC0000808122



Wireline

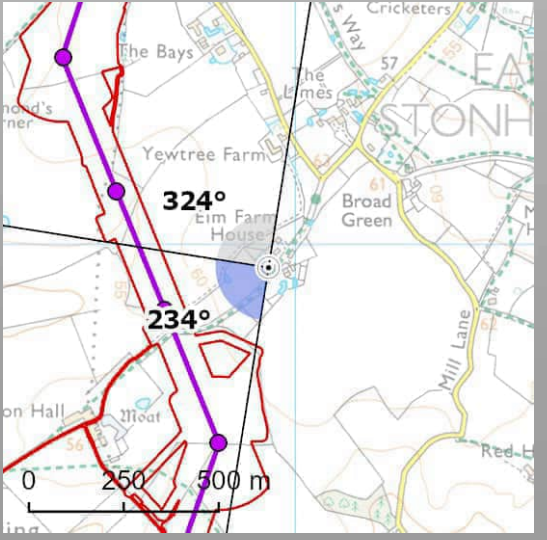

View flat at a comfortable arm's length



OS reference:	609201E 261703N	Horizontal field of view:	90° (cylindrical projection)
AOD:	64.8 m	Principal distance:	522 mm
Direction of view:	314°	Paper size:	841 x 297 mm (half A1)
Nearest pylon:	181m	Correct printed image size:	820 x 260 mm

Notes:
 1) These indicative wirelines represent a 'maximum visibility scenario.'

Norwich to Tilbury
Figure: A13.4.2B (xi)
Viewpoint VP36: B11



Wireline

View flat at a comfortable arm's length

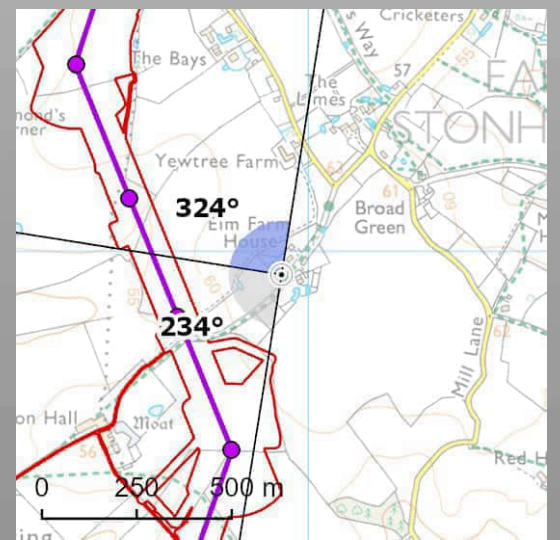



OS reference:	608929E 258940N	Horizontal field of view:	90° (cylindrical projection)
AOD:	63.5 m	Principal distance:	522 mm
Direction of view:	234°	Paper size:	841 x 297 mm (half A1)
Nearest pylon:	296m	Correct printed image size:	820 x 260 mm

Notes:
 1) These indicative wirelines represent a 'maximum visibility scenario.'

Norwich to Tilbury
Figure: A13.4.2B (xii)
Viewpoint VP37: B12

© Crown copyright and database rights 2023. Norwich to Tilbury Ordnance Survey data. Licence number: AC0000808122



Wireline

View flat at a comfortable arm's length

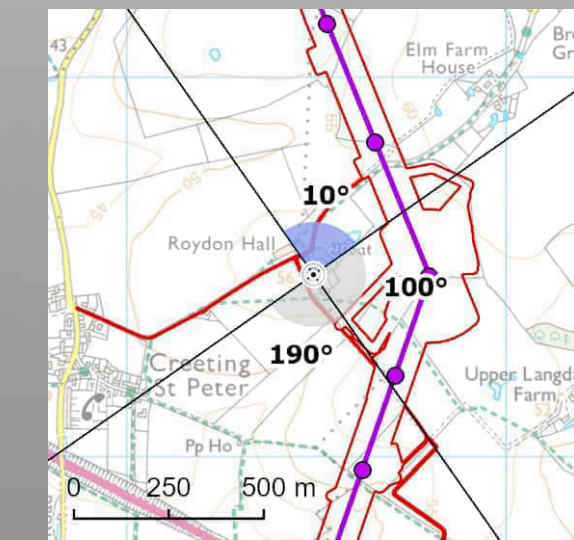



OS reference:	608929E 258940N	Horizontal field of view:	90° (cylindrical projection)
AOD:	63.5 m	Principal distance:	522 mm
Direction of view:	324°	Paper size:	841 x 297 mm (half A1)
Nearest pylon:	296m	Correct printed image size:	820 x 260 mm

Notes:
 1) These indicative wirelines represent a 'maximum visibility scenario.'

Norwich to Tilbury
Figure: A13.4.2B (xii)
Viewpoint VP37: B12

© Crown copyright and database rights 2023. Norwich to Tilbury Ordnance Survey data. Licence number: AC0000808172



Wireline

View flat at a comfortable arm's length

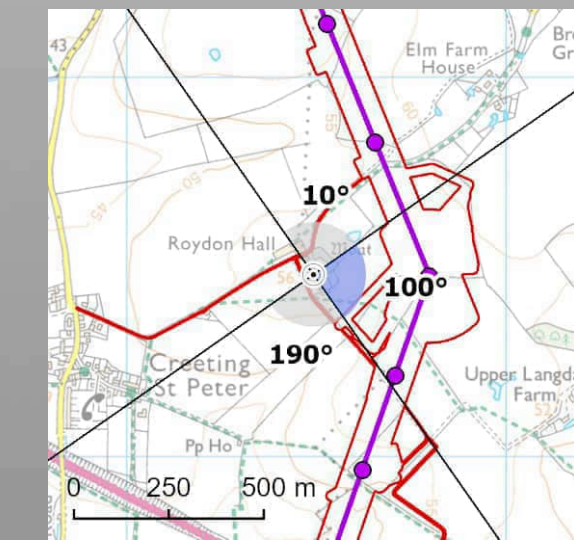
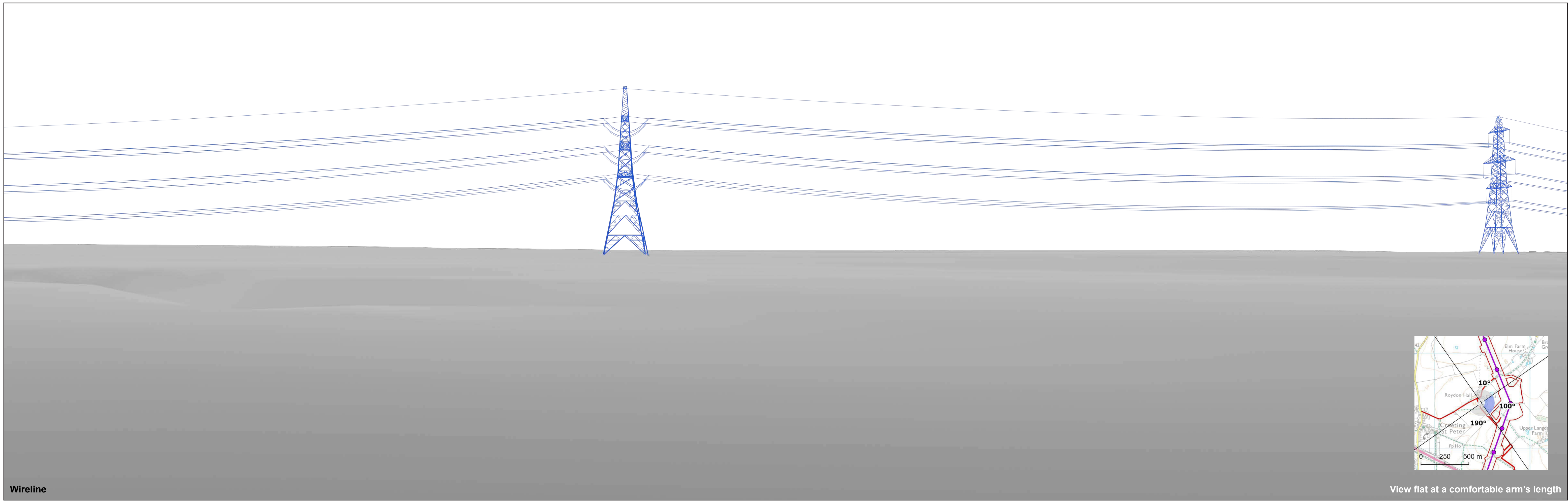


OS reference:	608492E 258481N	Horizontal field of view:	90° (cylindrical projection)
AOD:	58.5 m	Principal distance:	522 mm
Direction of view:	10°	Paper size:	841 x 297 mm (half A1)
Nearest pylon:	304m	Correct printed image size:	820 x 260 mm

Notes:
 1) These indicative wirelines represent a 'maximum visibility scenario.'

Norwich to Tilbury
Figure: A13.4.2B (xiii)
 Viewpoint VP38: B13

© Crown copyright and database rights 2023. Norwich to Tilbury Ordnance Survey data. Licence number: AC0000808122



Wireline

View flat at a comfortable arm's length

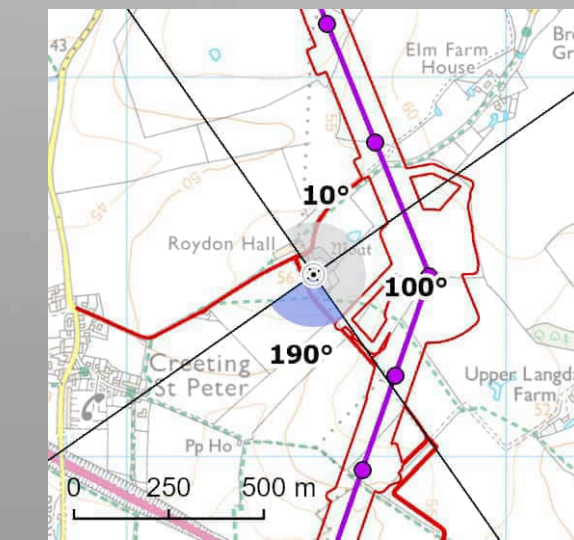



OS reference:	608492E 258481N	Horizontal field of view:	90° (cylindrical projection)
AOD:	58.5 m	Principal distance:	522 mm
Direction of view:	100°	Paper size:	841 x 297 mm (half A1)
Nearest pylon:	304m	Correct printed image size:	820 x 260 mm

Notes:
 1) These indicative wirelines represent a 'maximum visibility scenario.'

Norwich to Tilbury
Figure: A13.4.2B (xiii)
Viewpoint VP38: B13

© Crown copyright and database rights 2023. Norwich to Tilbury Ordnance Survey data. Licence number: AC0000808122



Wireline

View flat at a comfortable arm's length

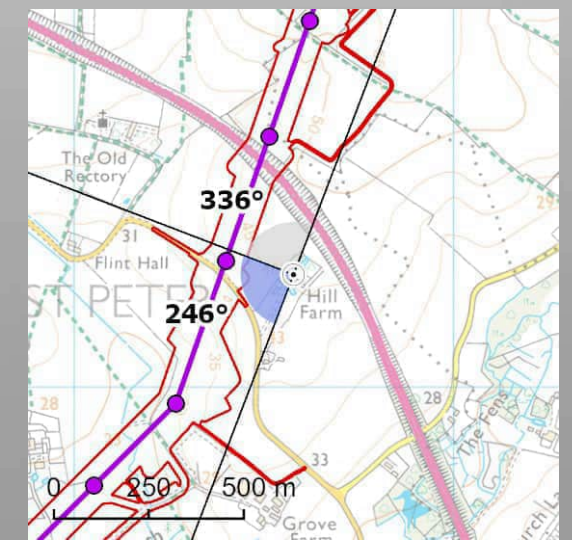



OS reference:	608492E 258481N	Horizontal field of view:	90° (cylindrical projection)
AOD:	58.5 m	Principal distance:	522 mm
Direction of view:	190°	Paper size:	841 x 297 mm (half A1)
Nearest pylon:	304m	Correct printed image size:	820 x 260 mm

Notes:
 1) These indicative wirelines represent a 'maximum visibility scenario.'

Norwich to Tilbury
Figure: A13.4.2B (xiii)
Viewpoint VP38: B13

© Crown copyright and database rights 2023. Norwich to Tilbury Ordnance Survey data. Licence number: AC0000808122



Wireline

View flat at a comfortable arm's length

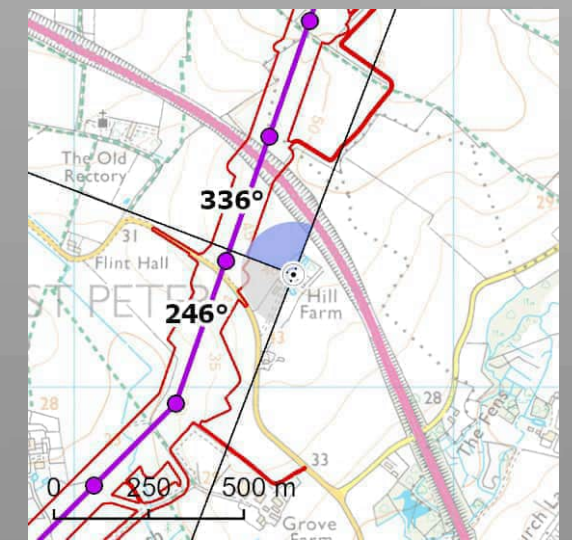



OS reference:	608578E 257298N	Horizontal field of view:	90° (cylindrical projection)
AOD:	47.7 m	Principal distance:	522 mm
Direction of view:	246°	Paper size:	841 x 297 mm (half A1)
Nearest pylon:	183m	Correct printed image size:	820 x 260 mm

Notes:
 1) These indicative wirelines represent a 'maximum visibility scenario.'

Norwich to Tilbury
Figure: A13.4.2B (xiv)
Viewpoint VP39: B14

© Crown copyright and database rights 2023. Norwich to Tilbury Ordnance Survey data. Licence number: AC0000808122



Wireline

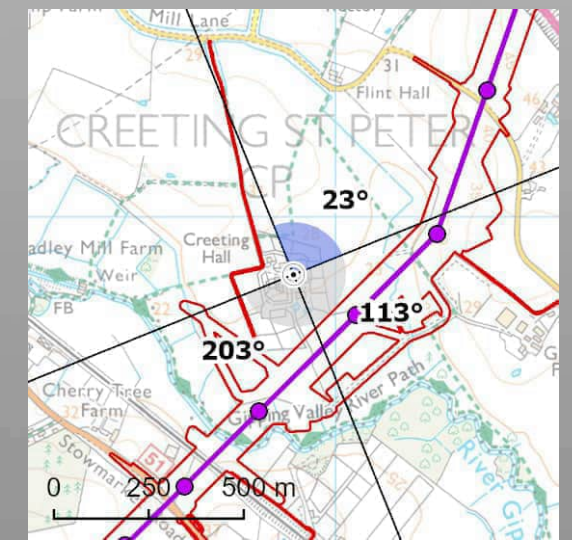

View flat at a comfortable arm's length



OS reference:	608578E 257298N	Horizontal field of view:	90° (cylindrical projection)
AOD:	47.7 m	Principal distance:	522 mm
Direction of view:	336°	Paper size:	841 x 297 mm (half A1)
Nearest pylon:	183m	Correct printed image size:	820 x 260 mm

Notes:
 1) These indicative wirelines represent a 'maximum visibility scenario.'

© Crown copyright and database rights 2023. Norwich to Tilbury Ordnance Survey data. Licence number: AC0000808122



Wireline

View flat at a comfortable arm's length

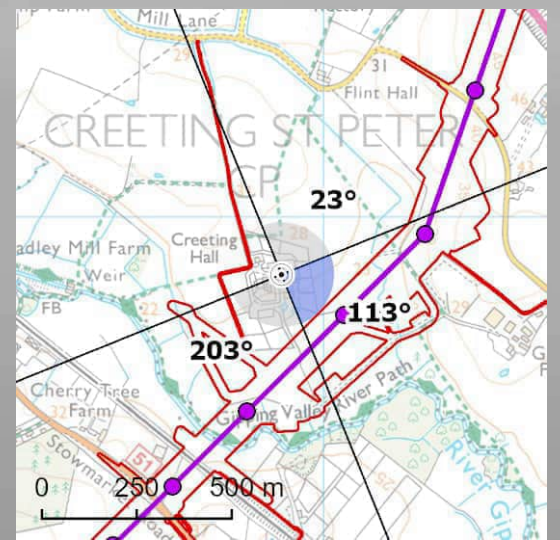



OS reference:	607889E 256849N	Horizontal field of view:	90° (cylindrical projection)
AOD:	28.6 m	Principal distance:	522 mm
Direction of view:	23°	Paper size:	841 x 297 mm (half A1)
Nearest pylon:	195m	Correct printed image size:	820 x 260 mm

Notes:
 1) These indicative wirelines represent a 'maximum visibility scenario.'

Norwich to Tilbury
Figure: A13.4.2B (xvi)
 Viewpoint VP41: B16

© Crown copyright and database rights 2025. Norwich to Tilbury Ordnance Survey data. Licence number: AC0000808122



Wireline

View flat at a comfortable arm's length

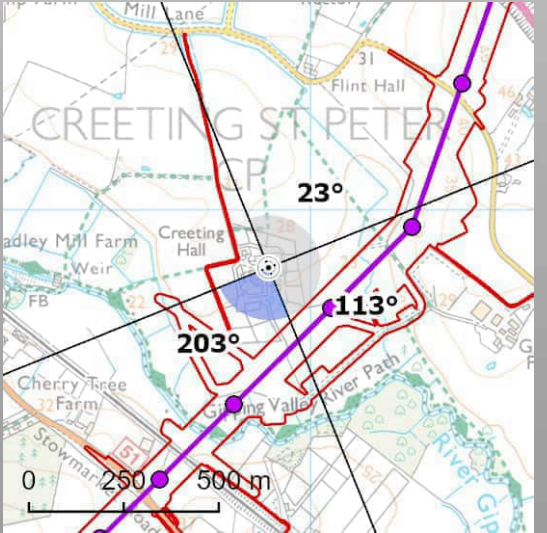



OS reference:	607889E 256849N	Horizontal field of view:	90° (cylindrical projection)
AOD:	28.6 m	Principal distance:	522 mm
Direction of view:	113°	Paper size:	841 x 297 mm (half A1)
Nearest pylon:	195m	Correct printed image size:	820 x 260 mm

Notes:
 1) These indicative wirelines represent a 'maximum visibility scenario.'

Norwich to Tilbury
Figure: A13.4.2B (xvi)
Viewpoint VP41: B16

© Crown copyright and database rights 2023. Norwich to Tilbury Ordnance Survey data. Licence number: AC0000808122



Wireline

View flat at a comfortable arm's length

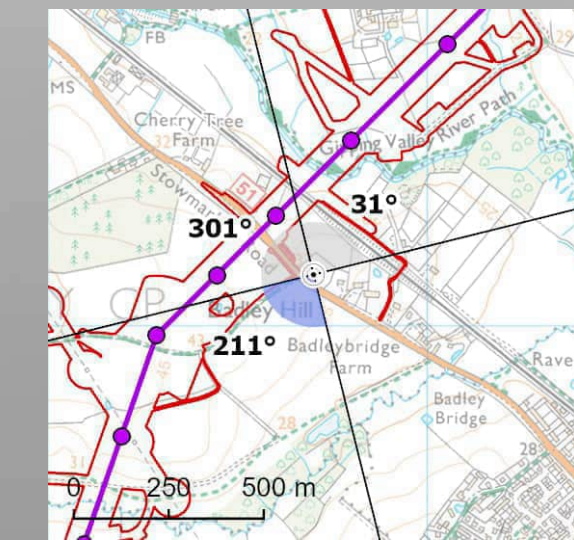



OS reference:	607889E 256849N	Horizontal field of view:	90° (cylindrical projection)
AOD:	28.6 m	Principal distance:	522 mm
Direction of view:	203°	Paper size:	841 x 297 mm (half A1)
Nearest pylon:	195m	Correct printed image size:	820 x 260 mm

Notes:
 1) These indicative wirelines represent a 'maximum visibility scenario.'

Norwich to Tilbury
Figure: A13.4.2B (xvi)
Viewpoint VP41: B16

© Crown copyright and database rights 2023. Norwich to Tilbury Ordnance Survey data. Licence number: AC0000808122



Wireline

View flat at a comfortable arm's length

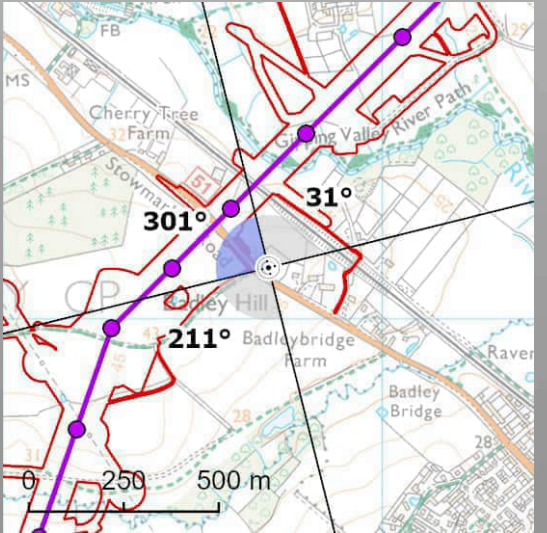



OS reference:	607700E 256136N	Horizontal field of view:	90° (cylindrical projection)
AOD:	39.1 m	Principal distance:	522 mm
Direction of view:	211°	Paper size:	841 x 297 mm (half A1)
Nearest pylon:	184m	Correct printed image size:	820 x 260 mm

Notes:
 1) These indicative wirelines represent a 'maximum visibility scenario.'

Norwich to Tilbury
Figure: A13.4.2B (xvii)
 Viewpoint VP42: B17

© Crown copyright and database rights 2023. Norwich to Tilbury Ordnance Survey data. Licence number: AC0000908172



Wireline

View flat at a comfortable arm's length

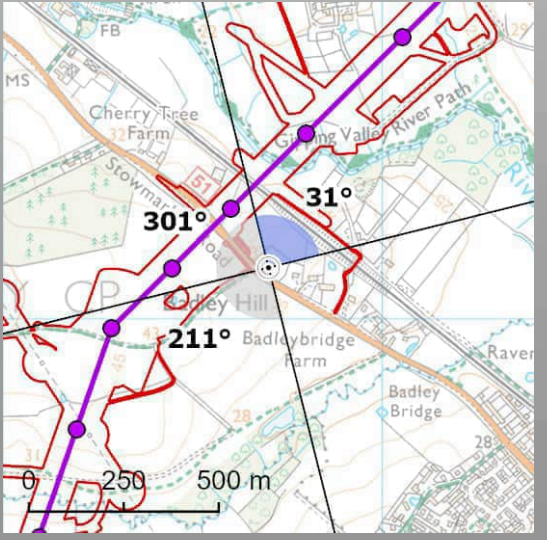



OS reference:	607700E 256136N	Horizontal field of view:	90° (cylindrical projection)
AOD:	39.1 m	Principal distance:	522 mm
Direction of view:	301°	Paper size:	841 x 297 mm (half A1)
Nearest pylon:	184m	Correct printed image size:	820 x 260 mm

Notes:
 1) These indicative wirelines represent a 'maximum visibility scenario.'

Norwich to Tilbury
Figure: A13.4.2B (xvii)
 Viewpoint VP42: B17

© Crown copyright and database rights 2023. Norwich to Tilbury Ordnance Survey data. Licence number: AC0000908172



Wireline

View flat at a comfortable arm's length

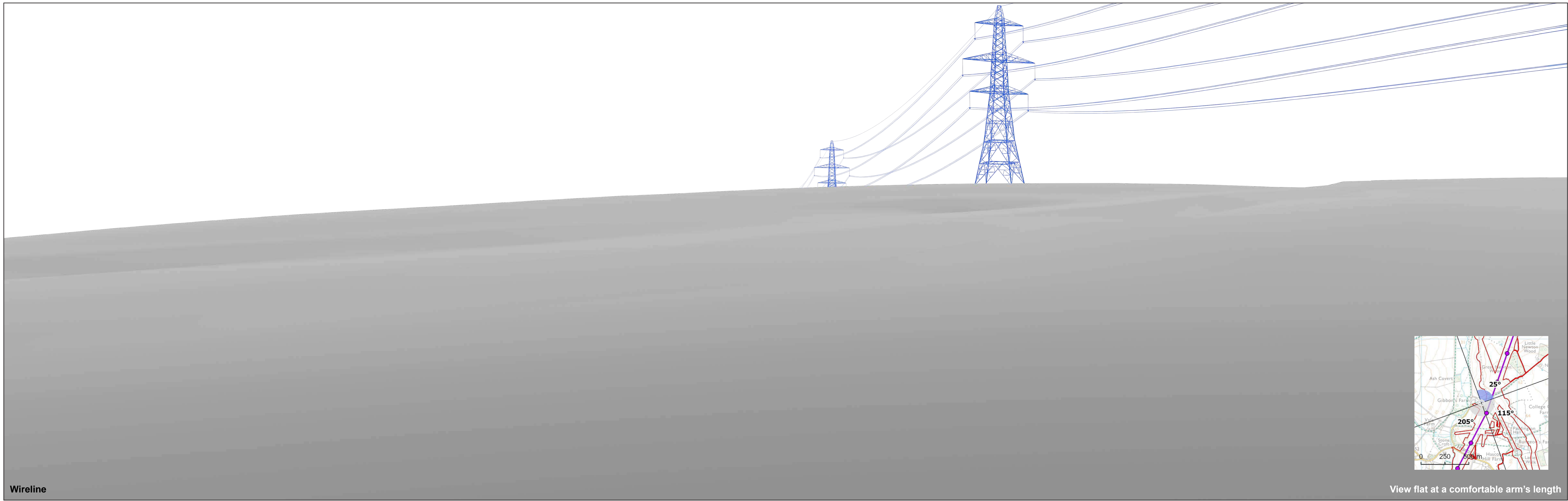


OS reference:	607700E 256136N	Horizontal field of view:	90° (cylindrical projection)
AOD:	39.1 m	Principal distance:	522 mm
Direction of view:	31°	Paper size:	841 x 297 mm (half A1)
Nearest pylon:	184m	Correct printed image size:	820 x 260 mm

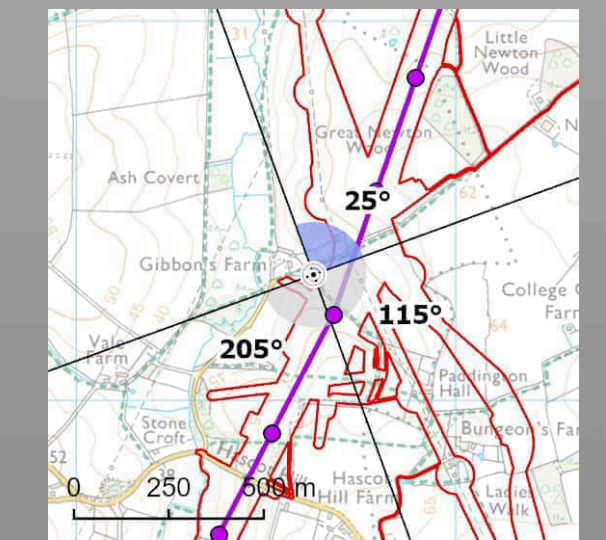
Notes:
 1) These indicative wirelines represent a 'maximum visibility scenario.'

Norwich to Tilbury
Figure: A13.4.2B (xvii)
 Viewpoint VP42: B17

© Crown copyright and database rights 2023. Norwich to Tilbury Ordnance Survey data. Licence number: AC0000808122



Wireline



View flat at a comfortable arm's length

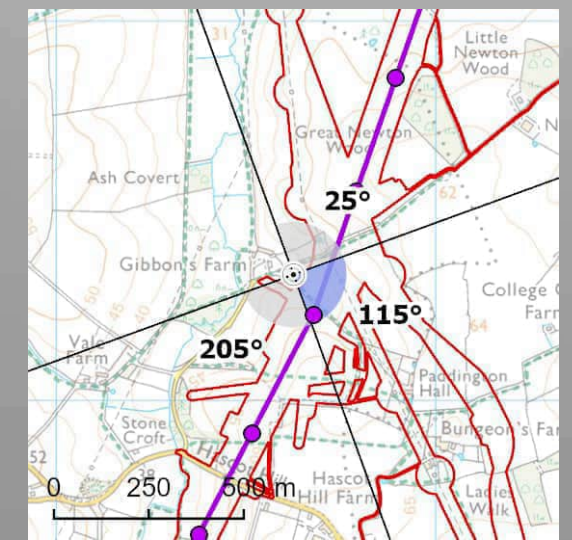



OS reference:	606625E 254333N	Horizontal field of view:	90° (cylindrical projection)
AOD:	40.7 m	Principal distance:	522 mm
Direction of view:	25°	Paper size:	841 x 297 mm (half A1)
Nearest pylon:	118m	Correct printed image size:	820 x 260 mm

Notes:
 1) These indicative wirelines represent a 'maximum visibility scenario.'

Norwich to Tilbury
Figure: A13.4.2B (xviii)
 Viewpoint VP43: B18

© Crown copyright and database rights 2023. Norwich to Tilbury Ordnance Survey data. Licence number: AC0000808122



Wireline

View flat at a comfortable arm's length

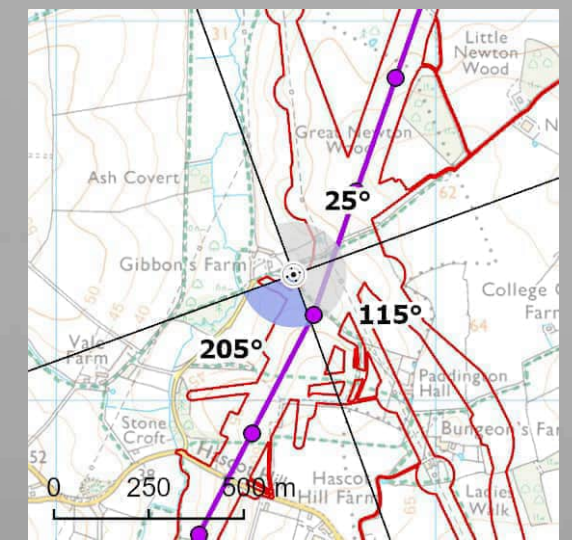



OS reference:	606625E 254333N	Horizontal field of view:	90° (cylindrical projection)
AOD:	40.7 m	Principal distance:	522 mm
Direction of view:	115°	Paper size:	841 x 297 mm (half A1)
Nearest pylon:	118m	Correct printed image size:	820 x 260 mm

Notes:
 1) These indicative wirelines represent a 'maximum visibility scenario.'

Norwich to Tilbury
Figure: A13.4.2B (xviii)
 Viewpoint VP43: B18

© Crown copyright and database rights 2023. Norwich to Tilbury Ordnance Survey data. Licence number: AC0000808122



Wireline

View flat at a comfortable arm's length

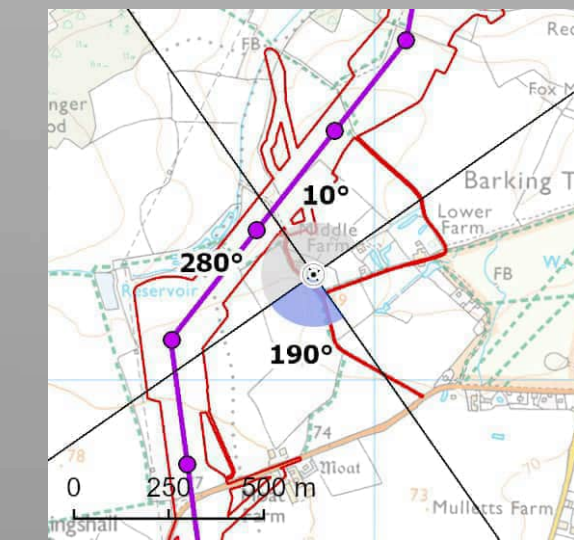



OS reference:	606625E 254333N	Horizontal field of view:	90° (cylindrical projection)
AOD:	40.7 m	Principal distance:	522 mm
Direction of view:	205°	Paper size:	841 x 297 mm (half A1)
Nearest pylon:	118m	Correct printed image size:	820 x 260 mm

Notes:
 1) These indicative wirelines represent a 'maximum visibility scenario.'

Norwich to Tilbury
Figure: A13.4.2B (xviii)
 Viewpoint VP43: B18

© Crown copyright and database rights 2023. Norwich to Tilbury Ordnance Survey data. Licence number: AC0000808122



Wireline

View flat at a comfortable arm's length




OS reference:	605839E 252279N	Horizontal field of view:	90° (cylindrical projection)
AOD:	70.8 m	Principal distance:	522 mm
Direction of view:	190°	Paper size:	841 x 297 mm (half A1)
Nearest pylon:	190m	Correct printed image size:	820 x 260 mm

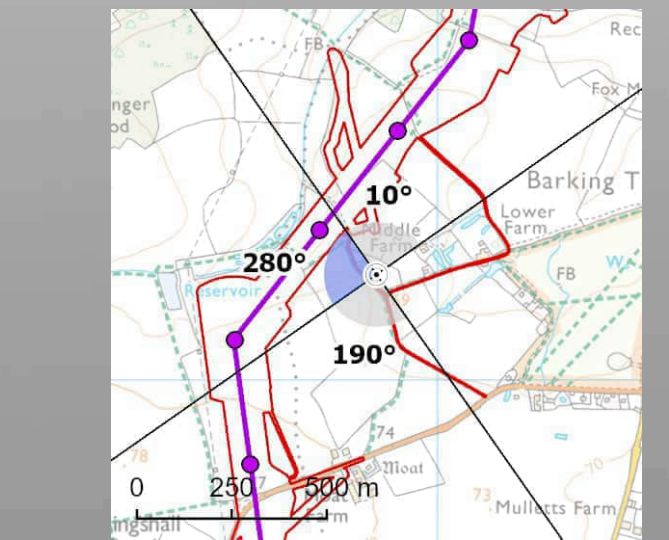
Notes:
 1) These indicative wirelines represent a 'maximum visibility scenario.'

Norwich to Tilbury
Figure: A13.4.2B (xx)
 Viewpoint VP45: B20

© Crown copyright and database rights 2023. Norwich to Tilbury Ordnance Survey data. Licence number: AC0000908172



Wireline



View flat at a comfortable arm's length

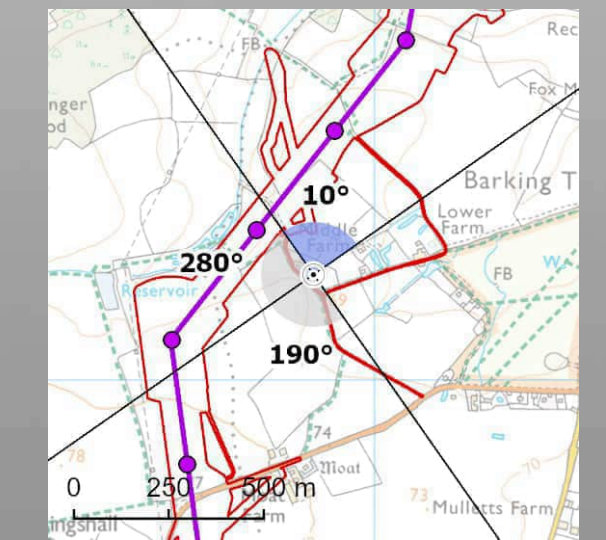



OS reference:	605839E 252279N	Horizontal field of view:	90° (cylindrical projection)
AOD:	70.8 m	Principal distance:	522 mm
Direction of view:	280°	Paper size:	841 x 297 mm (half A1)
Nearest pylon:	190m	Correct printed image size:	820 x 260 mm

Notes:
 1) These indicative wirelines represent a 'maximum visibility scenario.'

Norwich to Tilbury
Figure: A13.4.2B (xx)
Viewpoint VP45: B20

© Crown copyright and database rights 2023. Norwich to Tilbury Ordnance Survey data. Licence number: AC0000808122



Wireline

View flat at a comfortable arm's length

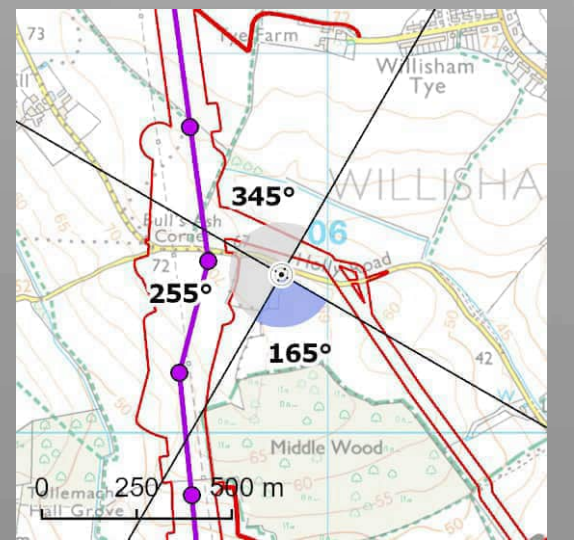



OS reference:	605839E 252279N	Horizontal field of view:	90° (cylindrical projection)
AOD:	70.8 m	Principal distance:	522 mm
Direction of view:	10°	Paper size:	841 x 297 mm (half A1)
Nearest pylon:	190m	Correct printed image size:	820 x 260 mm

Notes:
 1) These indicative wirelines represent a 'maximum visibility scenario.'

Norwich to Tilbury
Figure: A13.4.2B (xx)
 Viewpoint VP45: B20

© Crown copyright and database rights 2023. Norwich to Tilbury Ordnance Survey data. Licence number: AC0000808122



Wireline

View flat at a comfortable arm's length



OS reference:	605878E 250418N	Horizontal field of view:	90° (cylindrical projection)
AOD:	68 m	Principal distance:	522 mm
Direction of view:	165°	Paper size:	841 x 297 mm (half A1)
Nearest pylon:	197m	Correct printed image size:	820 x 260 mm

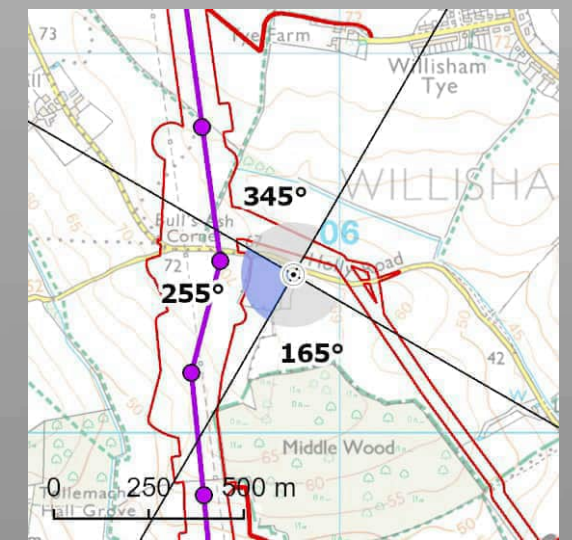

 Bramford Substation

Notes:

- 1) These indicative wirelines represent a 'maximum visibility scenario.'
- 2) Cut and Fill not included in Visualisation.

Norwich to Tilbury
Figure: A13.4.2B (xxi)
Viewpoint VP46: B21

© Crown copyright and database rights 2023. Norwich to Tilbury Ordnance Survey data. Licence number: AC0000808122



Wireline

View flat at a comfortable arm's length

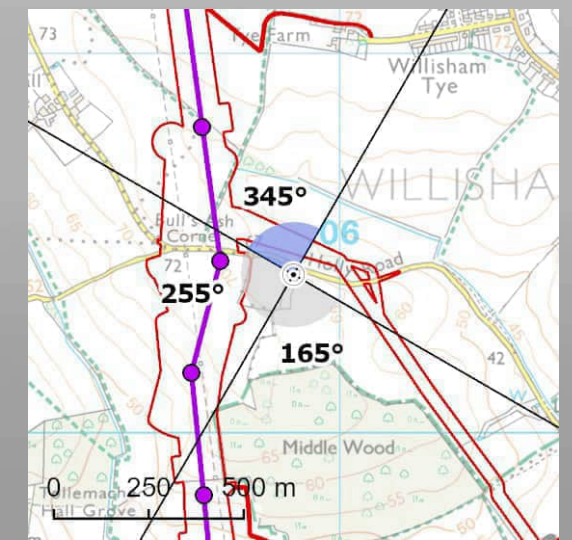



OS reference:	605878E 250418N	Horizontal field of view:	90° (cylindrical projection)
AOD:	68 m	Principal distance:	522 mm
Direction of view:	255°	Paper size:	841 x 297 mm (half A1)
Nearest pylon:	197m	Correct printed image size:	820 x 260 mm

Notes:
 1) These indicative wirelines represent a 'maximum visibility scenario.'

Norwich to Tilbury
Figure: A13.4.2B (xxi)
Viewpoint VP46: B21

© Crown copyright and database rights 2023. Norwich to Tilbury Ordnance Survey data. Licence number: AC0000808122



Wireline

View flat at a comfortable arm's length




OS reference:	605878E 250418N	Horizontal field of view:	90° (cylindrical projection)
AOD:	68 m	Principal distance:	522 mm
Direction of view:	345°	Paper size:	841 x 297 mm (half A1)
Nearest pylon:	197m	Correct printed image size:	820 x 260 mm

Notes:
 1) These indicative wirelines represent a 'maximum visibility scenario.'

Norwich to Tilbury
Figure: A13.4.2B (xxi)
 Viewpoint VP46: B21

© Crown copyright and database rights 2023. Norwich to Tilbury Ordnance Survey data. Licence number: AC0000808172



Wireline

View flat at a comfortable arm's length

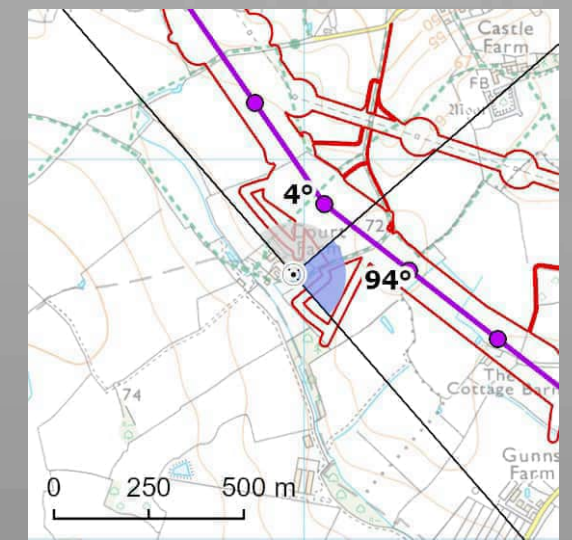



OS reference:	605972E 248698N	Horizontal field of view:	90° (cylindrical projection)
AOD:	66.7 m	Principal distance:	522 mm
Direction of view:	4°	Paper size:	841 x 297 mm (half A1)
Nearest pylon:	202m	Correct printed image size:	820 x 260 mm

Notes:
 1) These indicative wirelines represent a 'maximum visibility scenario.'

Norwich to Tilbury
Figure: A13.4.2B (xxiii)
Viewpoint VP48: B23

© Crown copyright and database rights 2023. Norwich to Tilbury Ordnance Survey data. Licence number: AC0000808122



Wireline

View flat at a comfortable arm's length

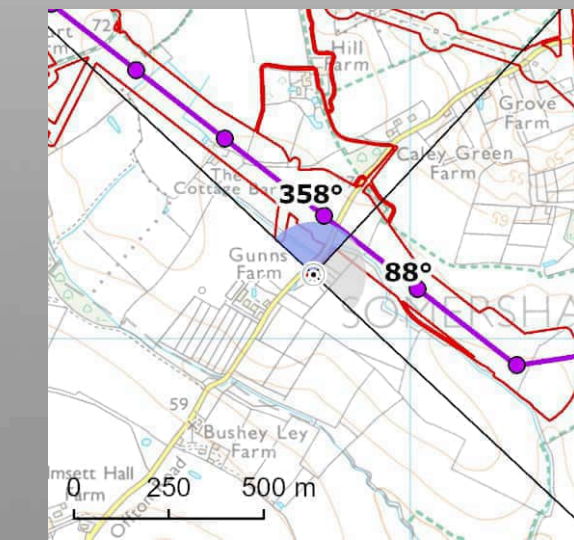



OS reference:	605972E 248698N	Horizontal field of view:	90° (cylindrical projection)
AOD:	66.7 m	Principal distance:	522 mm
Direction of view:	94°	Paper size:	841 x 297 mm (half A1)
Nearest pylon:	202m	Correct printed image size:	820 x 260 mm

Notes:
 1) These indicative wirelines represent a 'maximum visibility scenario.'

Norwich to Tilbury
Figure: A13.4.2B (xxiii)
Viewpoint VP48: B23

© Crown copyright and database rights 2023. Norwich to Tilbury Ordnance Survey data. Licence number: AC0000808172



Wireline

View flat at a comfortable arm's length

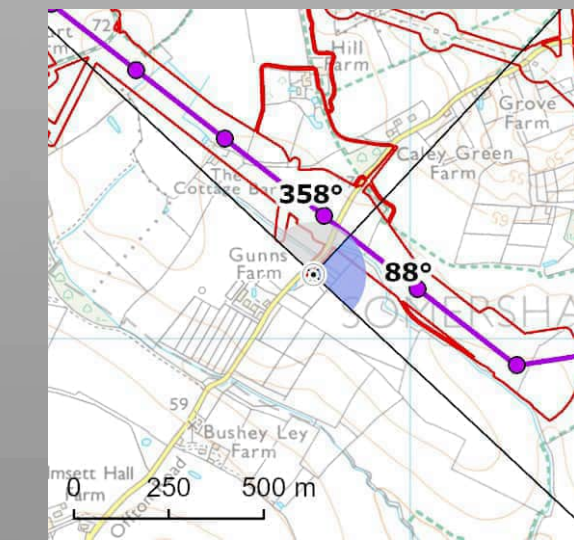



OS reference:	606745E 248170N	Horizontal field of view:	90° (cylindrical projection)
AOD:	65.8 m	Principal distance:	522 mm
Direction of view:	358°	Paper size:	841 x 297 mm (half A1)
Nearest pylon:	157m	Correct printed image size:	820 x 260 mm

Notes:
 1) These indicative wirelines represent a 'maximum visibility scenario.'

Norwich to Tilbury
Figure: A13.4.2B (xxiv)
 Viewpoint VP49: B24

© Crown copyright and database rights 2023. Norwich to Tilbury Ordnance Survey data. Licence number: AC0000908172



Wireline

View flat at a comfortable arm's length



OS reference:	606745E 248170N	Horizontal field of view:	90° (cylindrical projection)
AOD:	65.8 m	Principal distance:	522 mm
Direction of view:	88°	Paper size:	841 x 297 mm (half A1)
Nearest pylon:	157m	Correct printed image size:	820 x 260 mm

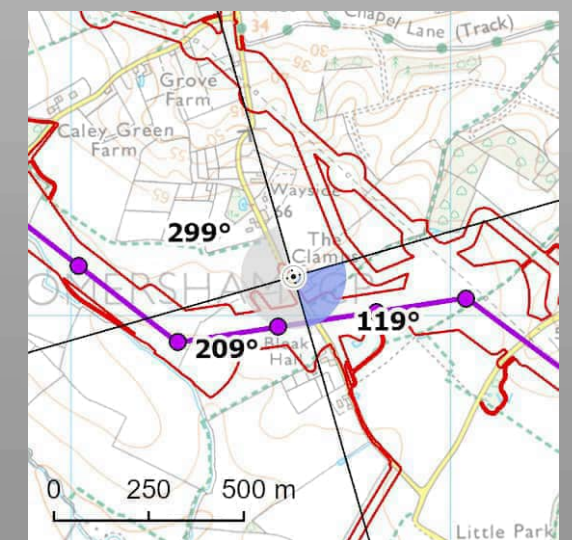
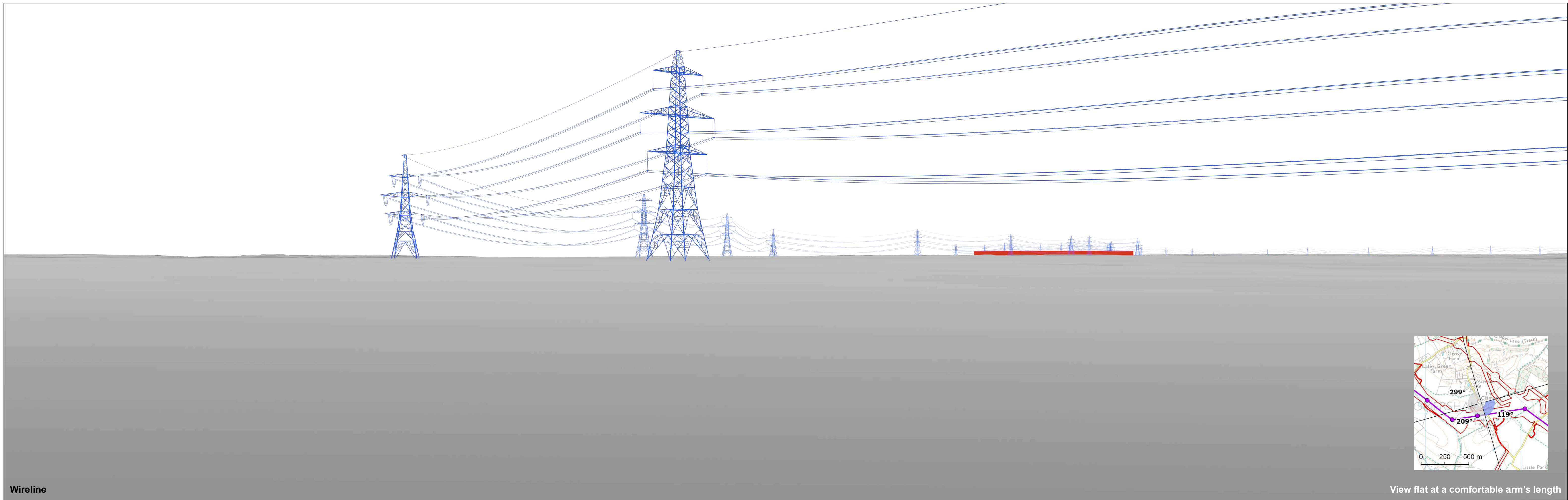
 Bramford Substation

Notes:

- 1) These indicative wirelines represent a 'maximum visibility scenario.'
- 2) Cut and Fill not included in Visualisation.

Norwich to Tilbury
Figure: A13.4.2B (xxiv)
Viewpoint VP49: B24

© Crown copyright and database rights 2023. Norwich to Tilbury Ordnance Survey data. Licence number: AC0000908172



Wireline

View flat at a comfortable arm's length



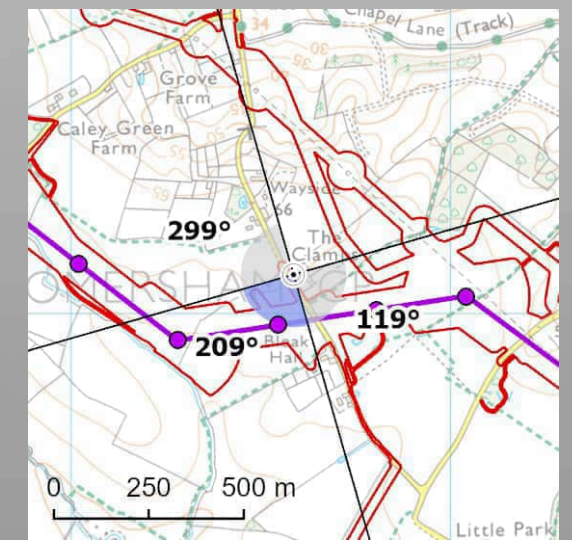

OS reference: 607586E 248104N
AOD: 68 m
Direction of view: 119°
Nearest pylon: 138m
Horizontal field of view: 90° (cylindrical projection)
Principal distance: 522 mm
Paper size: 841 x 297 mm (half A1)
Correct printed image size: 820 x 260 mm

 Bramford Substation

Notes:
1) These indicative wirelines represent a 'maximum visibility scenario.'
2) Cut and Fill not included in Visualisation.

Norwich to Tilbury
Figure: A13.4.2B (xxv)
Viewpoint VP50: B25

© Crown copyright and database rights 2023. Norwich to Tilbury Ordnance Survey data. Licence number: AC0000808122



Wireline

View flat at a comfortable arm's length

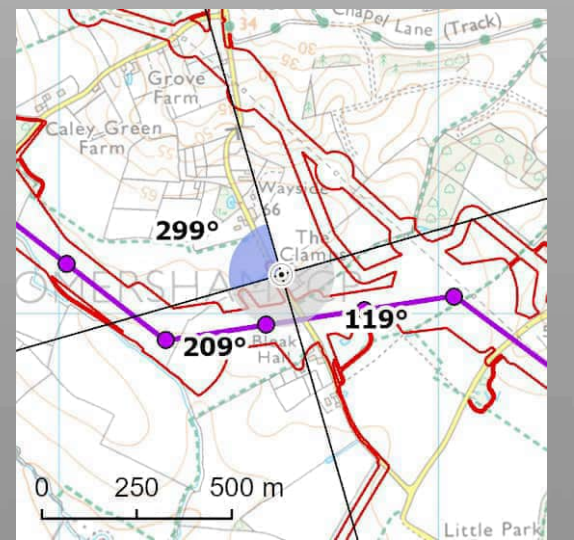



OS reference:	607586E 248104N	Horizontal field of view:	90° (cylindrical projection)
AOD:	68 m	Principal distance:	522 mm
Direction of view:	209°	Paper size:	841 x 297 mm (half A1)
Nearest pylon:	138m	Correct printed image size:	820 x 260 mm

Notes:
 1) These indicative wirelines represent a 'maximum visibility scenario.'

Norwich to Tilbury
Figure: A13.4.2B (xxv)
Viewpoint VP50: B25

© Crown copyright and database rights 2023. Norwich to Tilbury Ordnance Survey data. Licence number: AC0000808122



Wireline

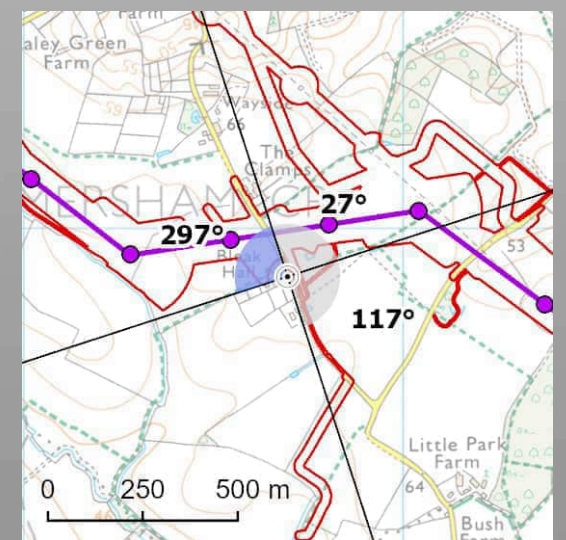

View flat at a comfortable arm's length



OS reference:	607586E 248104N	Horizontal field of view:	90° (cylindrical projection)
AOD:	68 m	Principal distance:	522 mm
Direction of view:	299°	Paper size:	841 x 297 mm (half A1)
Nearest pylon:	138m	Correct printed image size:	820 x 260 mm

Notes:
 1) These indicative wirelines represent a 'maximum visibility scenario.'

Norwich to Tilbury
Figure: A13.4.2B (xxv)
Viewpoint VP50: B25



View flat at a comfortable arm's length

Wireline

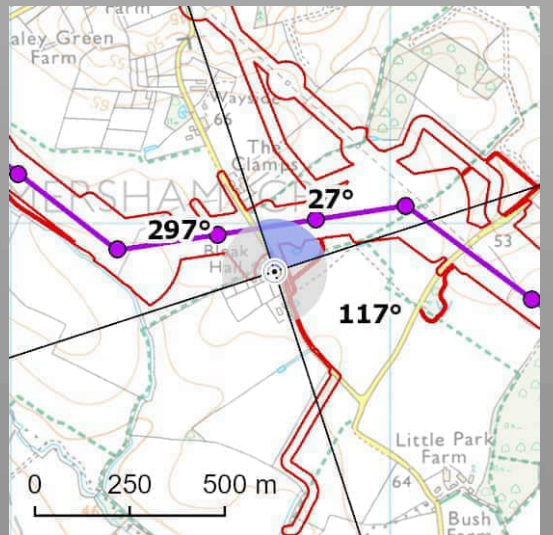
OS reference:	607695E 247874N	Horizontal field of view:	90° (cylindrical projection)
AOD:	64.7 m	Principal distance:	522 mm
Direction of view:	297°	Paper size:	841 x 297 mm (half A1)
Nearest pylon:	176m	Correct printed image size:	820 x 260 mm

Notes:
 1) These indicative wirelines represent a 'maximum visibility scenario.'

Norwich to Tilbury
Figure: A13.4.2B (xxvi)
Viewpoint VP51: B26



© Crown copyright and database rights 2023. Norwich to Tilbury Ordnance Survey data. Licence number: AC0000808122



Wireline

View flat at a comfortable arm's length




OS reference:	607695E 247874N	Horizontal field of view:	90° (cylindrical projection)
AOD:	64.7 m	Principal distance:	522 mm
Direction of view:	27°	Paper size:	841 x 297 mm (half A1)
Nearest pylon:	176m	Correct printed image size:	820 x 260 mm

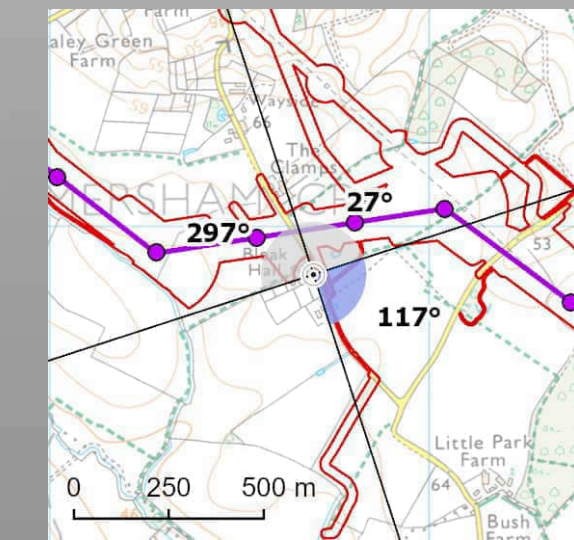
Notes:
 1) These indicative wirelines represent a 'maximum visibility scenario.'

Norwich to Tilbury
Figure: A13.4.2B (xxvi)
Viewpoint VP51: B26

© Crown copyright and database rights 2023. Norwich to Tilbury Ordnance Survey data. Licence number: AC0000808122



Wireline



View flat at a comfortable arm's length



OS reference:	607695E 247874N	Horizontal field of view:	90° (cylindrical projection)
AOD:	64.7 m	Principal distance:	522 mm
Direction of view:	117°	Paper size:	841 x 297 mm (half A1)
Nearest pylon:	176m	Correct printed image size:	820 x 260 mm

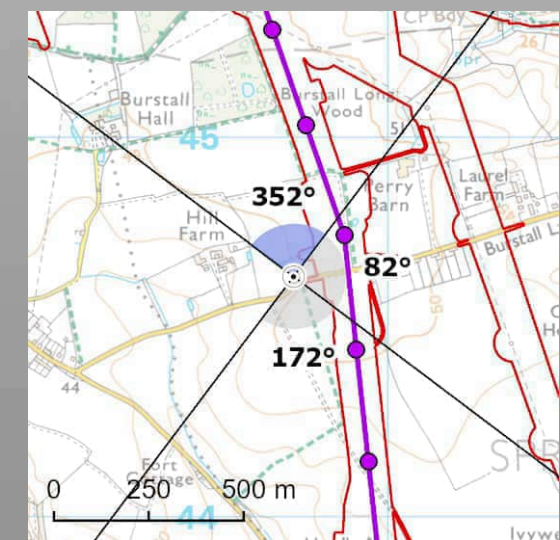

 Bramford Substation

Notes:

- 1) These indicative wirelines represent a 'maximum visibility scenario.'
- 2) Cut and Fill not included in Visualisation.

Norwich to Tilbury
Figure: A13.4.2B (xxvi)
Viewpoint VP51: B26

© Crown copyright and database rights 2023. Norwich to Tilbury Ordnance Survey data. Licence number: AC0000808122



Wireline

View flat at a comfortable arm's length




OS reference:	610751E 244634N	Horizontal field of view:	90° (cylindrical projection)
AOD:	52.5 m	Principal distance:	522 mm
Direction of view:	352°	Paper size:	841 x 297 mm (half A1)
Nearest pylon:	172m	Correct printed image size:	820 x 260 mm

Bramford Substation

Notes:

- 1) These indicative wirelines represent a 'maximum visibility scenario.'
- 2) Cut and Fill not included in Visualisation.

Norwich to Tilbury
Figure: A13.4.2C (i)
Viewpoint VP52: C1



Wireline

View flat at a comfortable arm's length

© Crown copyright and database rights 2023. Norwich to Tilbury Ordnance Survey data. Licence number: AC0000908172

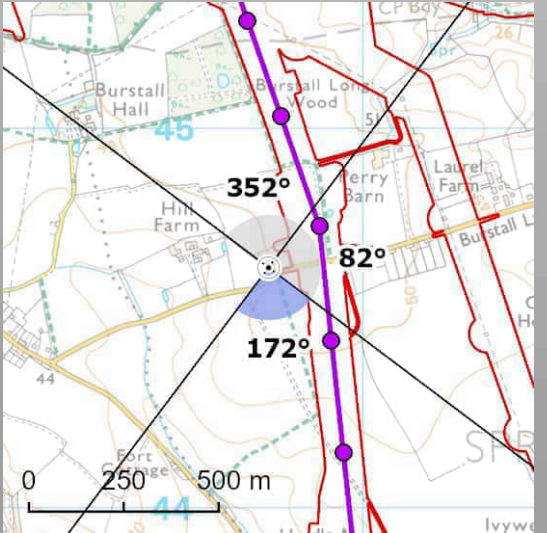



OS reference:	610751E 244634N	Horizontal field of view:	90° (cylindrical projection)
AOD:	52.5 m	Principal distance:	522 mm
Direction of view:	82°	Paper size:	841 x 297 mm (half A1)
Nearest pylon:	172m	Correct printed image size:	820 x 260 mm

Notes:
 1) These indicative wirelines represent a 'maximum visibility scenario.'

Norwich to Tilbury
Figure: A13.4.2C (i)
 Viewpoint VP52: C1

© Crown copyright and database rights 2023. Norwich to Tilbury Ordnance Survey data. Licence number: AC0000808122



Wireline

View flat at a comfortable arm's length

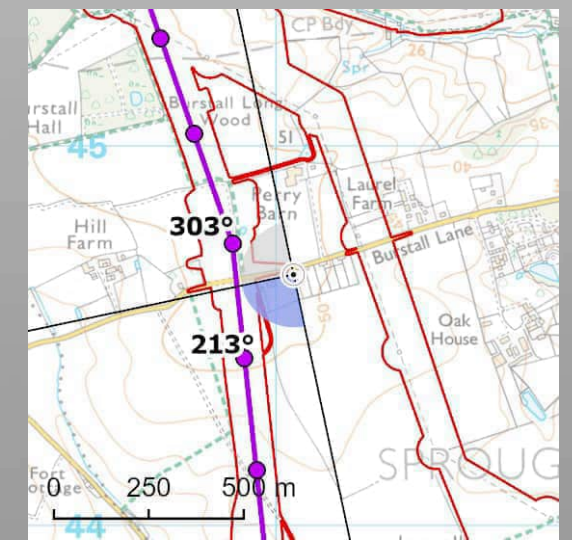



OS reference:	610751E 244634N	Horizontal field of view:	90° (cylindrical projection)
AOD:	52.5 m	Principal distance:	522 mm
Direction of view:	172°	Paper size:	841 x 297 mm (half A1)
Nearest pylon:	172m	Correct printed image size:	820 x 260 mm

Notes:
 1) These indicative wirelines represent a 'maximum visibility scenario.'

Norwich to Tilbury
Figure: A13.4.2C (i)
 Viewpoint VP52: C1

© Crown copyright and database rights 2023. Norwich to Tilbury Ordnance Survey data. Licence number: AC0000808172



Wireline

View flat at a comfortable arm's length

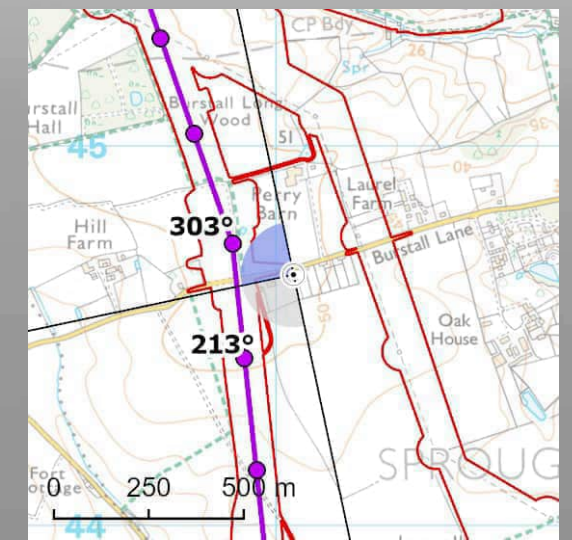
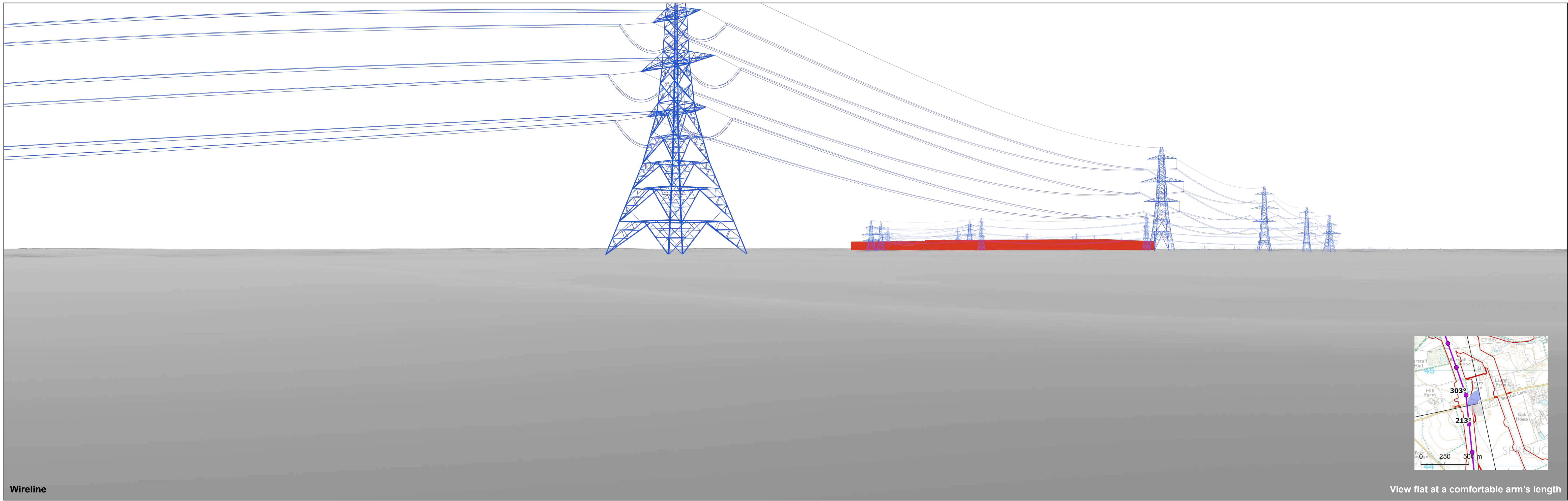


OS reference:	611046E 244662N	Horizontal field of view:	90° (cylindrical projection)
AOD:	54 m	Principal distance:	522 mm
Direction of view:	213°	Paper size:	841 x 297 mm (half A1)
Nearest pylon:	181m	Correct printed image size:	820 x 260 mm

Notes:
 1) These indicative wirelines represent a 'maximum visibility scenario.'

Norwich to Tilbury
Figure: A13.4.2C (ii)
Viewpoint VP53: C2

© Crown copyright and database rights 2023. Norwich to Tilbury Ordnance Survey data. Licence number: AC0000808122



Wireline

View flat at a comfortable arm's length



OS reference:	611046E 244662N	Horizontal field of view:	90° (cylindrical projection)
AOD:	54 m	Principal distance:	522 mm
Direction of view:	303°	Paper size:	841 x 297 mm (half A1)
Nearest pylon:	181m	Correct printed image size:	820 x 260 mm

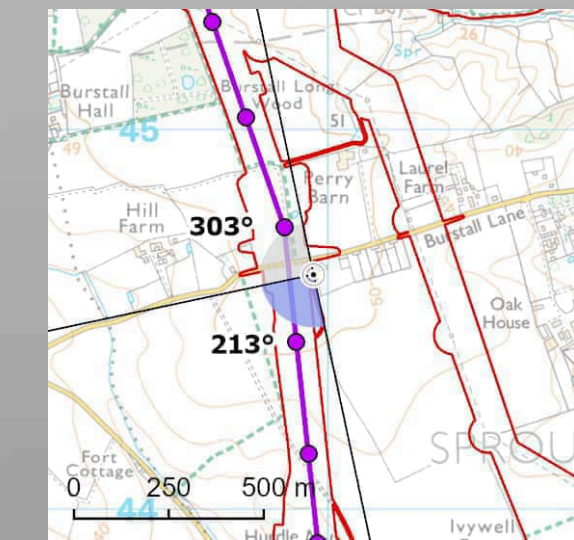

 Bramford Substation

Notes:

- 1) These indicative wirelines represent a 'maximum visibility scenario.'
- 2) Cut and Fill not included in Visualisation.

Norwich to Tilbury
Figure: A13.4.2C (ii)
Viewpoint VP53: C2

© Crown copyright and database rights 2023. Norwich to Tilbury Ordnance Survey data. Licence number: AC0000808172



Wireline

View flat at a comfortable arm's length

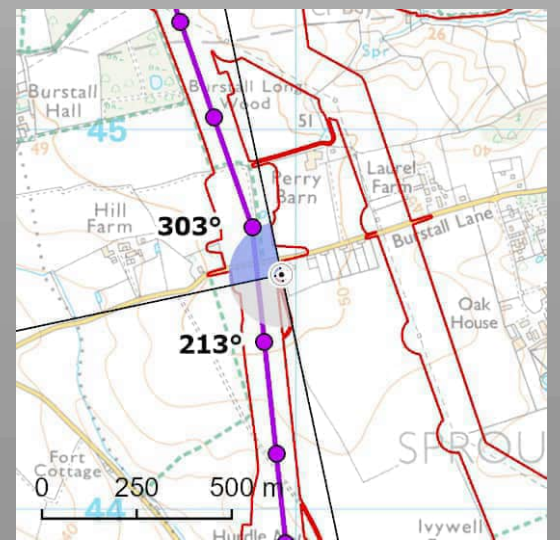



OS reference:	610962E 244619N	Horizontal field of view:	90° (cylindrical projection)
AOD:	54.4 m	Principal distance:	522 mm
Direction of view:	213°	Paper size:	841 x 297 mm (half A1)
Nearest pylon:	147m	Correct printed image size:	820 x 260 mm

Notes:
 1) These indicative wirelines represent a 'maximum visibility scenario.'

Norwich to Tilbury
Figure: A13.4.2C (iii)
 Viewpoint VP54: C3

© Crown copyright and database rights 2023. Norwich to Tilbury Ordnance Survey data. Licence number: AC0000908122



Wireline

View flat at a comfortable arm's length



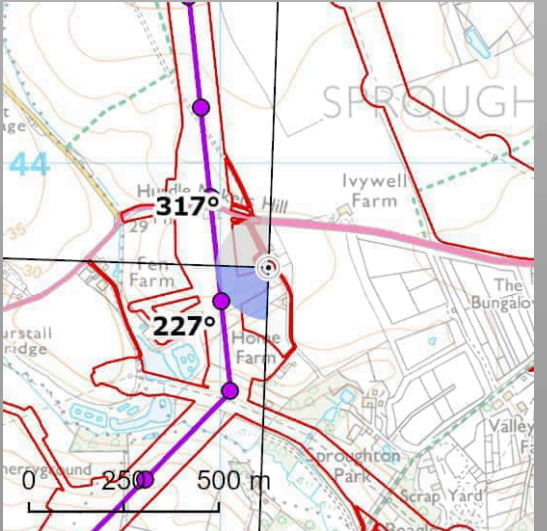

OS reference:	610962E 244619N	Horizontal field of view:	90° (cylindrical projection)
AOD:	54.4 m	Principal distance:	522 mm
Direction of view:	303°	Paper size:	841 x 297 mm (half A1)
Nearest pylon:	147m	Correct printed image size:	820 x 260 mm

 Bramford Substation

Notes:

- 1) These indicative wirelines represent a 'maximum visibility scenario.'
- 2) Cut and Fill not included in Visualisation.

Norwich to Tilbury
Figure: A13.4.2C (iii)
Viewpoint VP54: C3



View flat at a comfortable arm's length

Wireline

OS reference:	611127E 243726N	Horizontal field of view:	90° (cylindrical projection)
AOD:	38.3 m	Principal distance:	522 mm
Direction of view:	227°	Paper size:	841 x 297 mm (half A1)
Nearest pylon:	152m	Correct printed image size:	820 x 260 mm

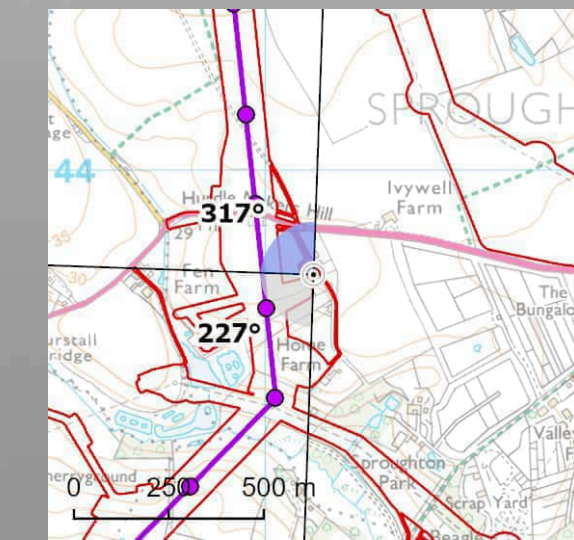

Notes:
 1) These indicative wirelines represent a 'maximum visibility scenario.'

Norwich to Tilbury
Figure: A13.4.2C (iv)
Viewpoint VP55: C4



© Crown copyright and database rights 2023. Norwich to Tilbury. Ordnance Survey data. Licence number: AC0000808122

© Crown copyright and database rights 2023. Norwich to Tilbury Ordnance Survey data. Licence number: AC0000808122



Wireline

View flat at a comfortable arm's length



OS reference:	611127E 243726N	Horizontal field of view:	90° (cylindrical projection)
AOD:	38.3 m	Principal distance:	522 mm
Direction of view:	317°	Paper size:	841 x 297 mm (half A1)
Nearest pylon:	152m	Correct printed image size:	820 x 260 mm

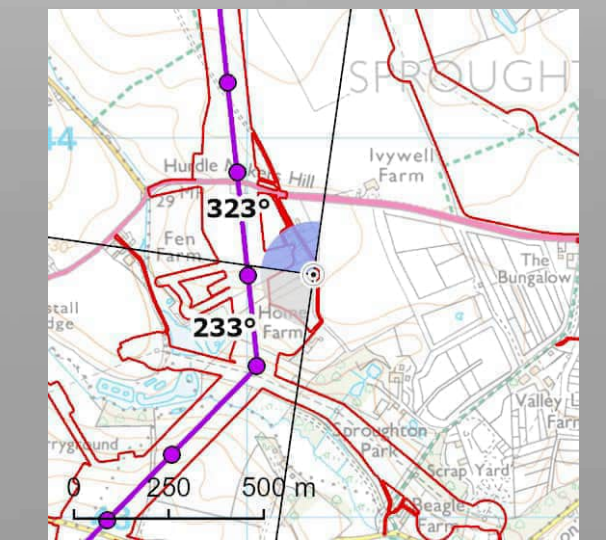

Bramford Substation

Notes:

- 1) These indicative wirelines represent a 'maximum visibility scenario.'
- 2) Cut and Fill not included in Visualisation.

Norwich to Tilbury
Figure: A13.4.2C (iv)
Viewpoint VP55: C4

© Crown copyright and database rights 2023. Norwich to Tilbury Ordnance Survey data. Licence number: AC00009081122



Wireline

View flat at a comfortable arm's length



OS reference:	611175E 243641N	Horizontal field of view:	90° (cylindrical projection)
AOD:	37.5 m	Principal distance:	522 mm
Direction of view:	323°	Paper size:	841 x 297 mm (half A1)
Nearest pylon:	173m	Correct printed image size:	820 x 260 mm

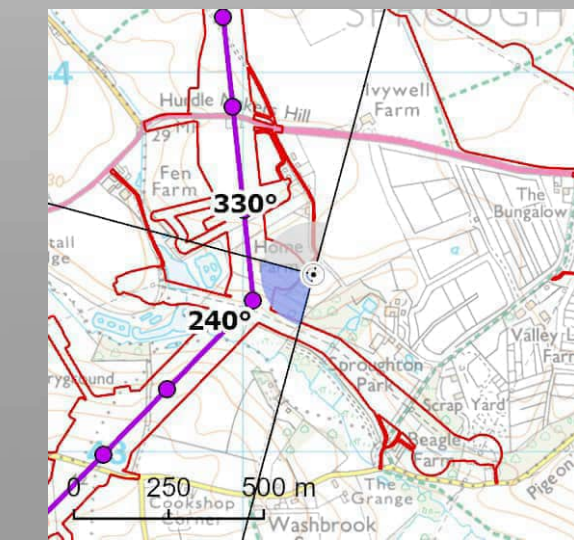

 Bramford Substation

Notes:

- 1) These indicative wirelines represent a 'maximum visibility scenario.'
- 2) Cut and Fill not included in Visualisation.

Norwich to Tilbury
Figure: A13.4.2C (v)
Viewpoint VP56: C5

© Crown copyright and database rights 2023. Norwich to Tilbury Ordnance Survey data. Licence number: AC000081122



Wireline

View flat at a comfortable arm's length

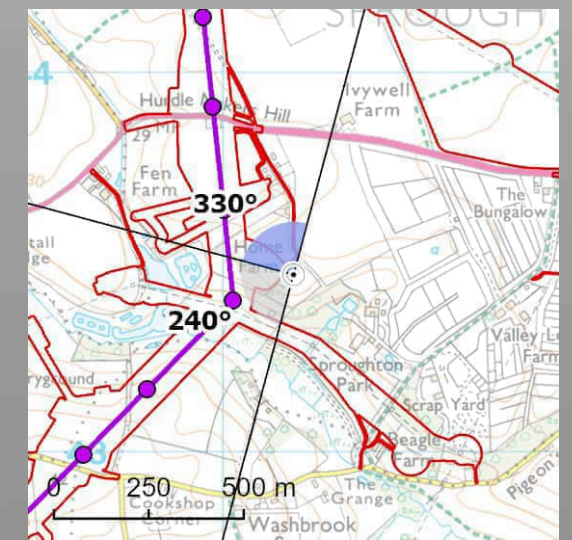



OS reference:	611186E 243468N	Horizontal field of view:	90° (cylindrical projection)
AOD:	39.9 m	Principal distance:	522 mm
Direction of view:	240°	Paper size:	841 x 297 mm (half A1)
Nearest pylon:	175m	Correct printed image size:	820 x 260 mm

Notes:
 1) These indicative wirelines represent a 'maximum visibility scenario.'

Norwich to Tilbury
Figure: A13.4.2C (vi)
Viewpoint VP57: C6

© Crown copyright and database rights 2023. Norwich to Tilbury Ordnance Survey data. Licence number: AC0000808122



Wireline

View flat at a comfortable arm's length



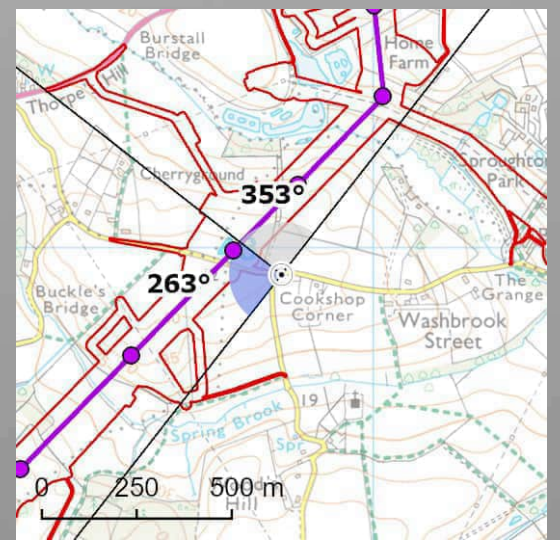

OS reference:	611186E 243468N	Horizontal field of view:	90° (cylindrical projection)
AOD:	39.9 m	Principal distance:	522 mm
Direction of view:	330°	Paper size:	841 x 297 mm (half A1)
Nearest pylon:	175m	Correct printed image size:	820 x 260 mm

Bramford Substation

Notes:
 1) These indicative wirelines represent a 'maximum visibility scenario.'
 2) Cut and Fill not included in Visualisation.

Norwich to Tilbury
Figure: A13.4.2C (vi)
 Viewpoint VP57: C6

© Crown copyright and database rights 2023. Norwich to Tilbury Ordnance Survey data. Licence number: AC0000808122



Wireline

View flat at a comfortable arm's length

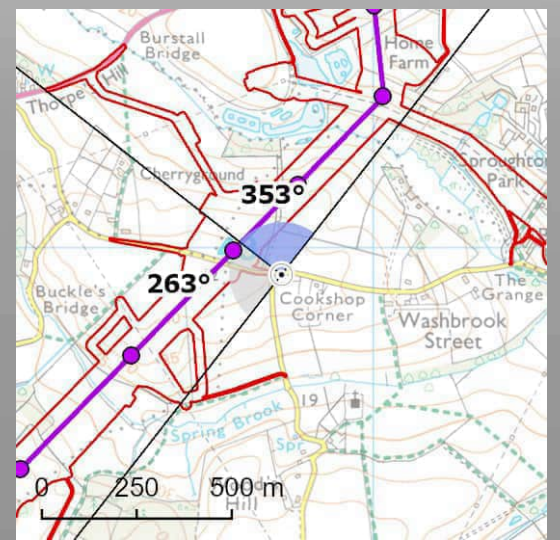



OS reference:	610758E 242930N	Horizontal field of view:	90° (cylindrical projection)
AOD:	40.5 m	Principal distance:	522 mm
Direction of view:	263°	Paper size:	841 x 297 mm (half A1)
Nearest pylon:	142m	Correct printed image size:	820 x 260 mm

Notes:
 1) These indicative wirelines represent a 'maximum visibility scenario.'

Norwich to Tilbury
Figure: A13.4.2C (vii)
Viewpoint VP58: C7

© Crown copyright and database rights 2023. Norwich to Tilbury Ordnance Survey data. Licence number: AC0000808122



Wireline

View flat at a comfortable arm's length



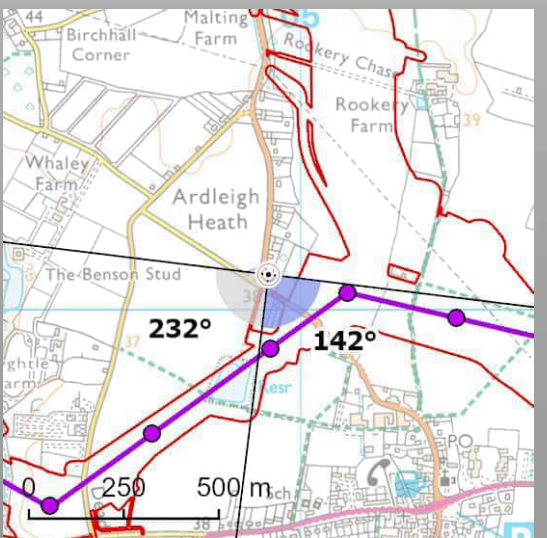

OS reference:	610758E 242930N	Horizontal field of view:	90° (cylindrical projection)
AOD:	40.5 m	Principal distance:	522 mm
Direction of view:	353°	Paper size:	841 x 297 mm (half A1)
Nearest pylon:	142m	Correct printed image size:	820 x 260 mm

 Bramford Substation

Notes:

- 1) These indicative wirelines represent a 'maximum visibility scenario.'
- 2) Cut and Fill not included in Visualisation.

Norwich to Tilbury
Figure: A13.4.2C (vii)
Viewpoint VP58: C7



View flat at a comfortable arm's length

Wireline

OS reference:	604915E 230094N	Horizontal field of view:	90° (cylindrical projection)
AOD:	39.3 m	Principal distance:	522 mm
Direction of view:	142°	Paper size:	841 x 297 mm (half A1)
Nearest pylon:	195m	Correct printed image size:	820 x 260 mm

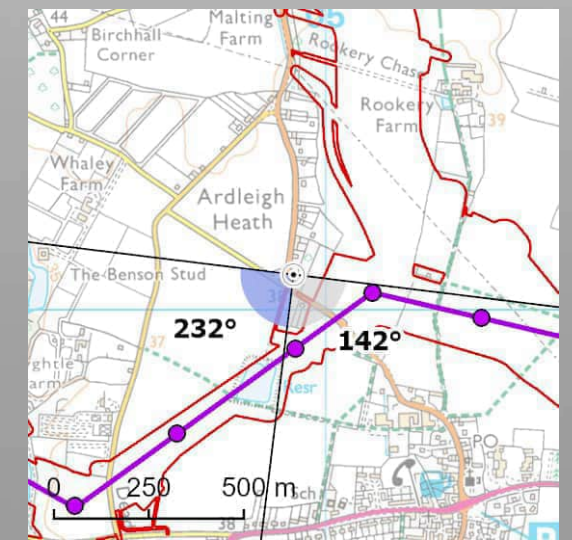
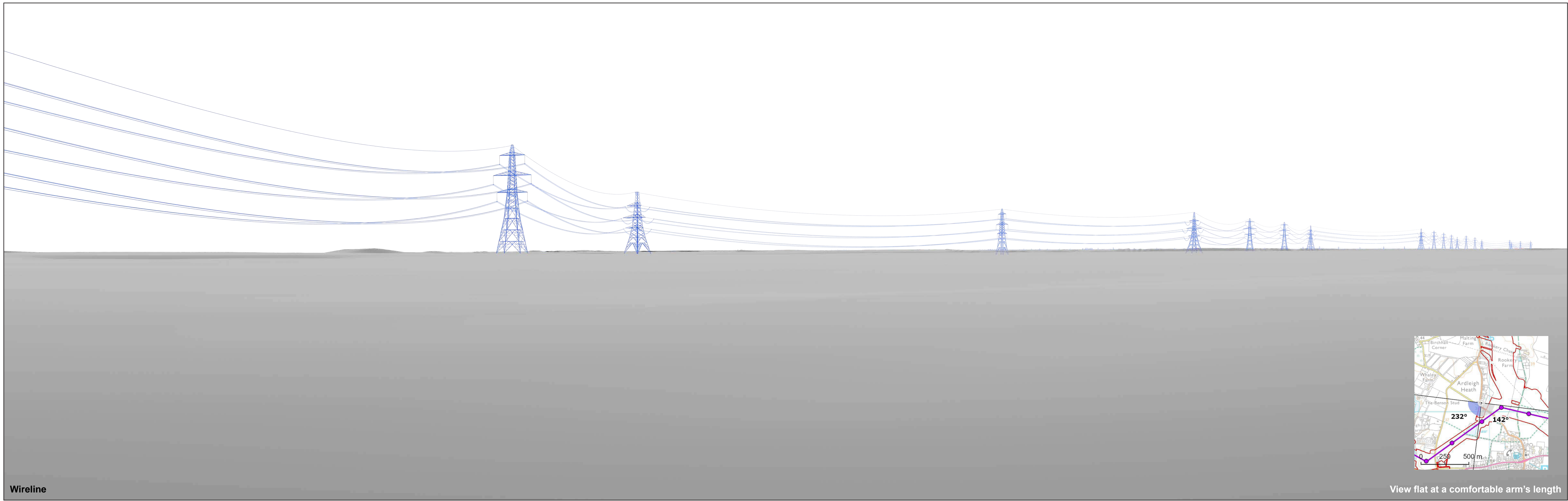
Notes:
 1) These indicative wirelines represent a 'maximum visibility scenario.'

Norwich to Tilbury
Figure: A13.4.2C (x)
Viewpoint VP61: C10



© Crown copyright and database rights 2023. Norwich to Tilbury. Ordnance Survey data. Licence number: AC0000808122

© Crown copyright and database rights 2023. Norwich to Tilbury Ordnance Survey data. Licence number: AC0000808122



Wireline

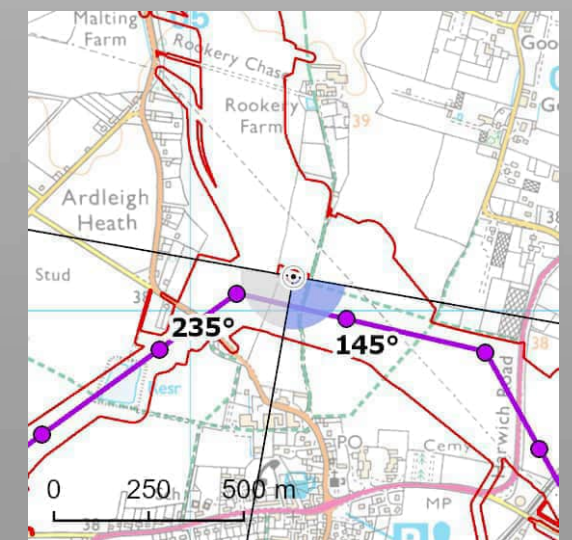
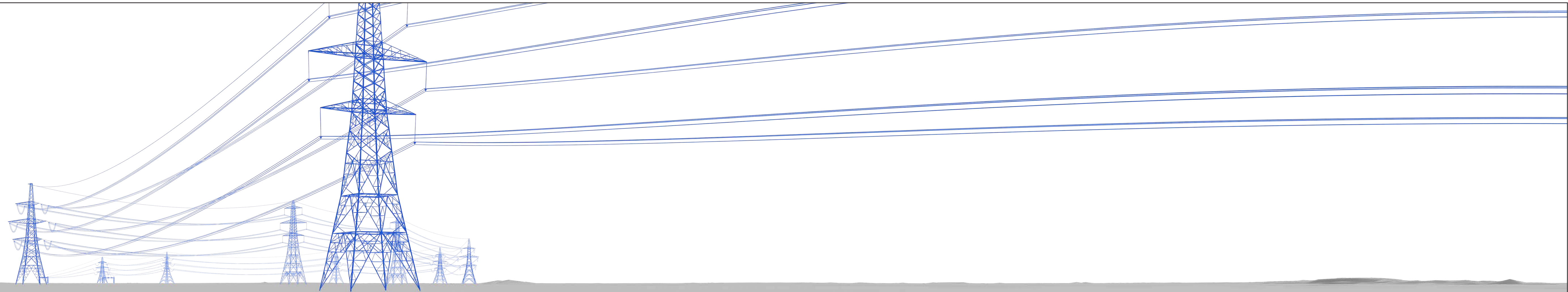
View flat at a comfortable arm's length



OS reference:	604915E 230094N	Horizontal field of view:	90° (cylindrical projection)
AOD:	39.3 m	Principal distance:	522 mm
Direction of view:	232°	Paper size:	841 x 297 mm (half A1)
Nearest pylon:	195m	Correct printed image size:	820 x 260 mm

Notes:
 1) These indicative wirelines represent a 'maximum visibility scenario.'

Norwich to Tilbury
Figure: A13.4.2C (x)
Viewpoint VP61: C10



View flat at a comfortable arm's length

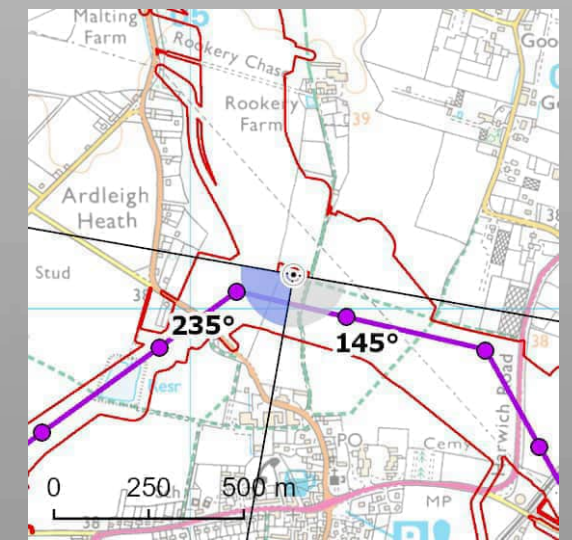

Wireline

OS reference:	605272E 230091N	Horizontal field of view:	90° (cylindrical projection)
AOD:	39.1 m	Principal distance:	522 mm
Direction of view:	145°	Paper size:	841 x 297 mm (half A1)
Nearest pylon:	156m	Correct printed image size:	820 x 260 mm

Notes:
 1) These indicative wirelines represent a 'maximum visibility scenario.'



© Crown copyright and database rights 2023. Norwich to Tilbury Ordnance Survey data. Licence number: AC0000808122



Wireline

View flat at a comfortable arm's length



OS reference:	605272E 230091N	Horizontal field of view:	90° (cylindrical projection)
AOD:	39.1 m	Principal distance:	522 mm
Direction of view:	235°	Paper size:	841 x 297 mm (half A1)
Nearest pylon:	156m	Correct printed image size:	820 x 260 mm

Notes:
 1) These indicative wirelines represent a 'maximum visibility scenario.'

Norwich to Tilbury
Figure: A13.4.2C (xi)
Viewpoint VP62: C11

© Crown copyright and database rights 2023. Norwich to Tilbury Ordnance Survey data. Licence number: AC0000808122



Wireline


View flat at a comfortable arm's length



OS reference:	604944E 230008N	Horizontal field of view:	90° (cylindrical projection)
AOD:	39.3 m	Principal distance:	522 mm
Direction of view:	84°	Paper size:	841 x 297 mm (half A1)
Nearest pylon:	112m	Correct printed image size:	820 x 260 mm

Notes:
 1) These indicative wirelines represent a 'maximum visibility scenario.'

Norwich to Tilbury
Figure: A13.4.2C (xii)
Viewpoint VP63: C12



Wireline

View flat at a comfortable arm's length

© Crown copyright and database rights 2023. Norwich to Tilbury Ordnance Survey data. Licence number: AC0000808122

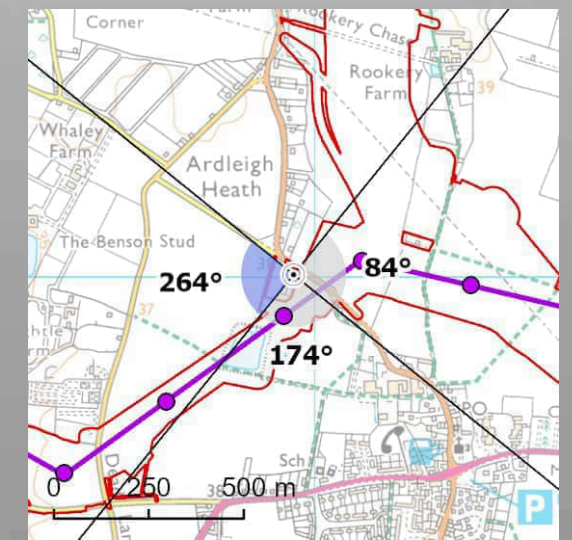



OS reference:	604944E 230008N	Horizontal field of view:	90° (cylindrical projection)
AOD:	39.3 m	Principal distance:	522 mm
Direction of view:	174°	Paper size:	841 x 297 mm (half A1)
Nearest pylon:	112m	Correct printed image size:	820 x 260 mm

Notes:
 1) These indicative wirelines represent a 'maximum visibility scenario.'

Norwich to Tilbury
Figure: A13.4.2C (xii)
Viewpoint VP63: C12

© Crown copyright and database rights 2023. Norwich to Tilbury Ordnance Survey data. Licence number: AC0000808172



Wireline

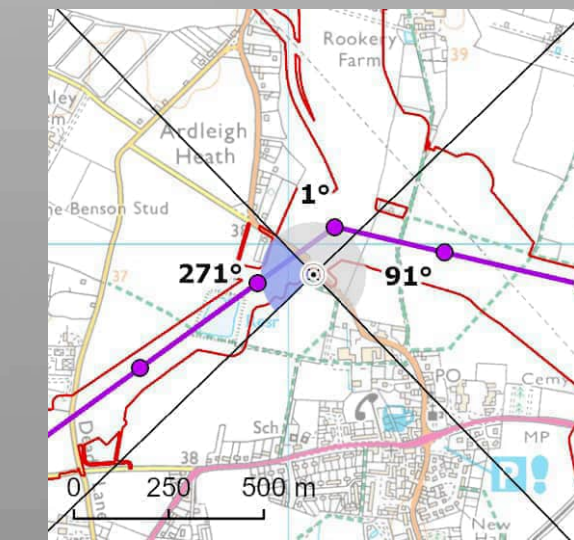

View flat at a comfortable arm's length



OS reference:	604944E 230008N	Horizontal field of view:	90° (cylindrical projection)
AOD:	39.3 m	Principal distance:	522 mm
Direction of view:	264°	Paper size:	841 x 297 mm (half A1)
Nearest pylon:	112m	Correct printed image size:	820 x 260 mm

Notes:
 1) These indicative wirelines represent a 'maximum visibility scenario.'

Norwich to Tilbury
Figure: A13.4.2C (xii)
Viewpoint VP63: C12



© Crown copyright and database rights 2023. Norwich to Tilbury Ordnance Survey data. Licence number: AC0000908122

Wireline

View flat at a comfortable arm's length

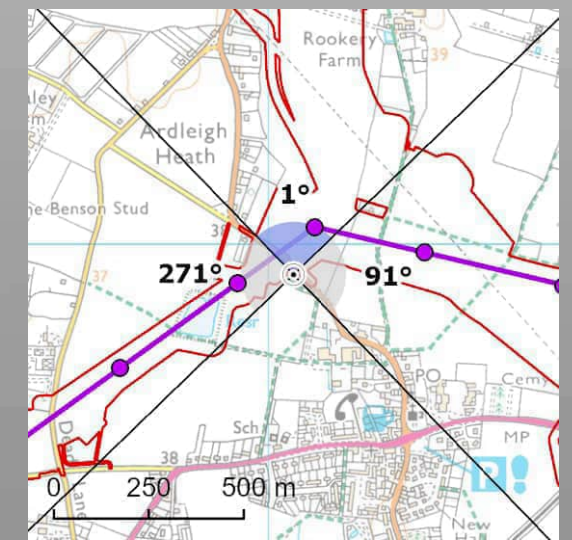



OS reference:	605066E 229921N	Horizontal field of view:	90° (cylindrical projection)
AOD:	38.5 m	Principal distance:	522 mm
Direction of view:	271°	Paper size:	841 x 297 mm (half A1)
Nearest pylon:	150m	Correct printed image size:	820 x 260 mm

Notes:
1) These indicative wirelines represent a 'maximum visibility scenario.'

Norwich to Tilbury
Figure: A13.4.2C (xiii)
Viewpoint VP64: C13

© Crown copyright and database rights 2023. Norwich to Tilbury Ordnance Survey data. Licence number: AC0000808122



Wireline

View flat at a comfortable arm's length



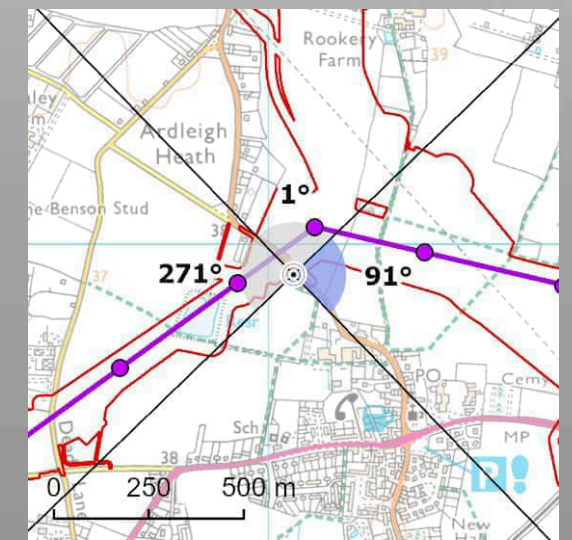
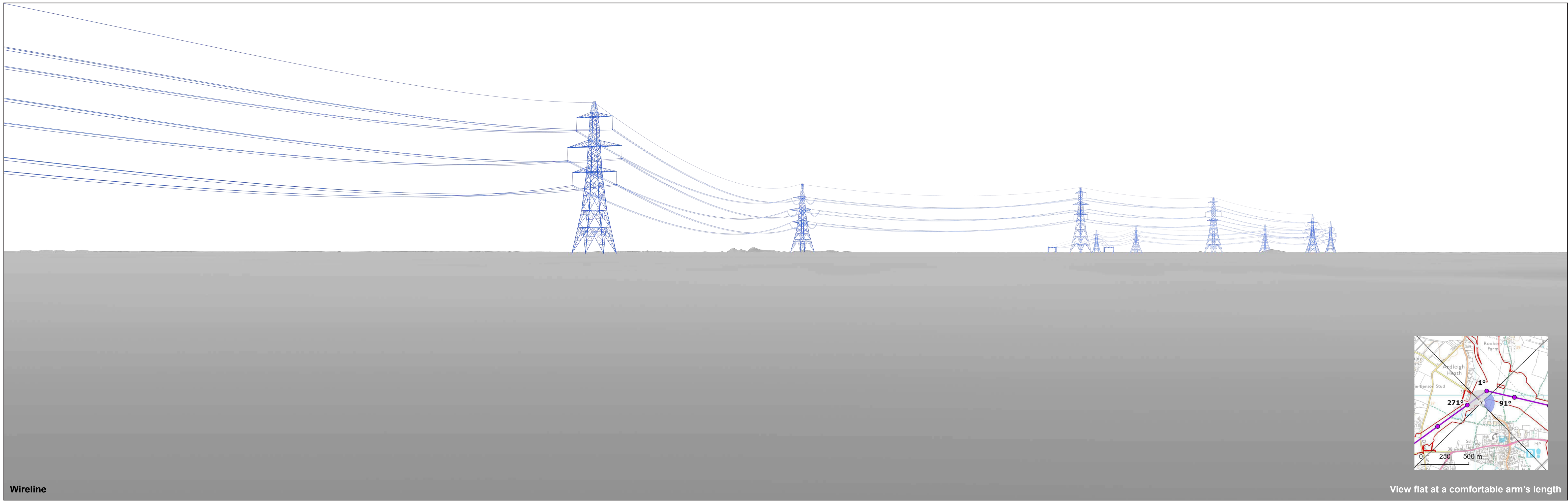
OS reference:	605066E 229921N	Horizontal field of view:	90° (cylindrical projection)
AOD:	38.5 m	Principal distance:	522 mm
Direction of view:	1°	Paper size:	841 x 297 mm (half A1)
Nearest pylon:	150m	Correct printed image size:	820 x 260 mm

 Bramford Substation

Notes:

- 1) These indicative wirelines represent a 'maximum visibility scenario.'
- 2) Cut and Fill not included in Visualisation.

© Crown copyright and database rights 2023. Norwich to Tilbury Ordnance Survey data. Licence number: AC0000808172



Wireline

View flat at a comfortable arm's length

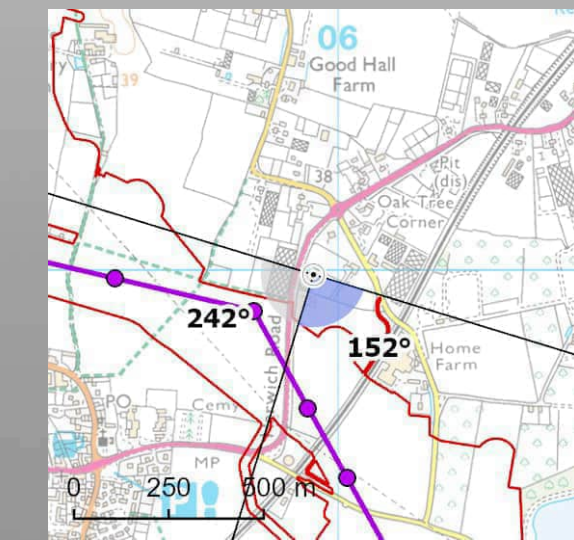



OS reference:	605066E 229921N	Horizontal field of view:	90° (cylindrical projection)
AOD:	38.5 m	Principal distance:	522 mm
Direction of view:	91°	Paper size:	841 x 297 mm (half A1)
Nearest pylon:	150m	Correct printed image size:	820 x 260 mm

Notes:
 1) These indicative wirelines represent a 'maximum visibility scenario.'

Norwich to Tilbury
Figure: A13.4.2C (xiii)
 Viewpoint VP64: C13

© Crown copyright and database rights 2023. Norwich to Tilbury Ordnance Survey data. Licence number: AC0000808122



Wireline

View flat at a comfortable arm's length

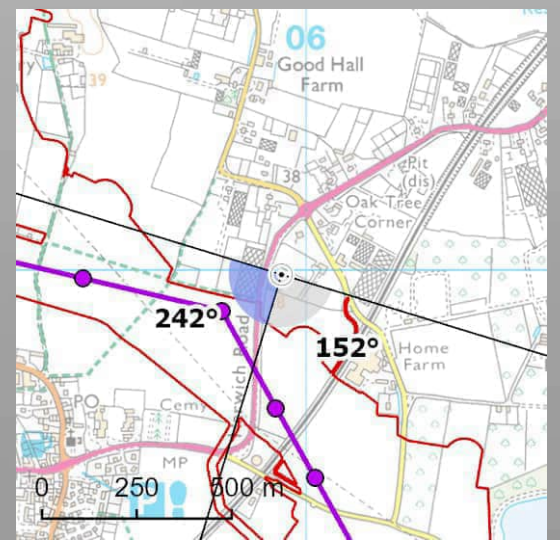



OS reference:	605935E 229989N	Horizontal field of view:	90° (cylindrical projection)
AOD:	38.9 m	Principal distance:	522 mm
Direction of view:	152°	Paper size:	841 x 297 mm (half A1)
Nearest pylon:	187m	Correct printed image size:	820 x 260 mm

Notes:
 1) These indicative wirelines represent a 'maximum visibility scenario.'

Norwich to Tilbury
Figure: A13.4.2C (xiv)
 Viewpoint VP65: C14

© Crown copyright and database rights 2023. Norwich to Tilbury Ordnance Survey data. Licence number: AC0000808172



Wireline

View flat at a comfortable arm's length

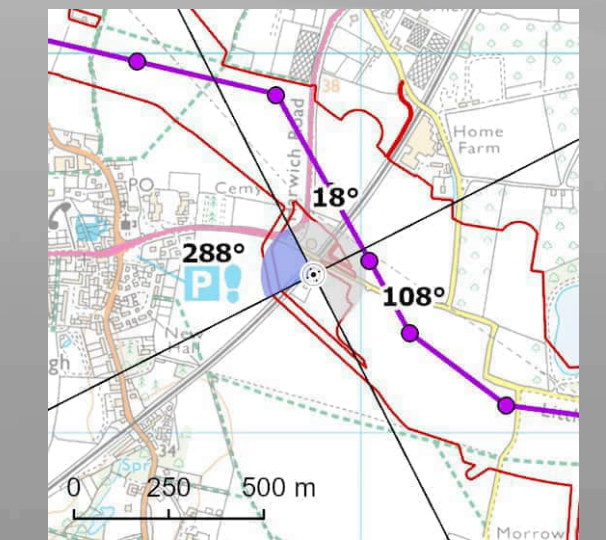



OS reference:	605935E 229989N	Horizontal field of view:	90° (cylindrical projection)
AOD:	38.9 m	Principal distance:	522 mm
Direction of view:	242°	Paper size:	841 x 297 mm (half A1)
Nearest pylon:	187m	Correct printed image size:	820 x 260 mm

Notes:
 1) These indicative wirelines represent a 'maximum visibility scenario.'

Norwich to Tilbury
Figure: A13.4.2C (xiv)
Viewpoint VP65: C14

© Crown copyright and database rights 2023. Norwich to Tilbury Ordnance Survey data. Licence number: AC0000808122



Wireline

View flat at a comfortable arm's length

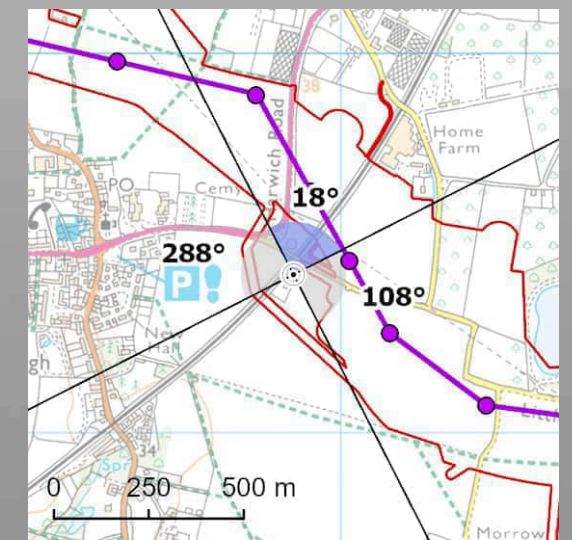



OS reference:	605875E 229418N	Horizontal field of view:	90° (cylindrical projection)
AOD:	38.6 m	Principal distance:	522 mm
Direction of view:	288°	Paper size:	841 x 297 mm (half A1)
Nearest pylon:	152m	Correct printed image size:	820 x 260 mm

Notes:
 1) These indicative wirelines represent a 'maximum visibility scenario.'

Norwich to Tilbury
Figure: A13.4.2C (xv)
Viewpoint VP66: C15

© Crown copyright and database rights 2023. Norwich to Tilbury Ordnance Survey data. Licence number: AC0000908172



Wireline

View flat at a comfortable arm's length

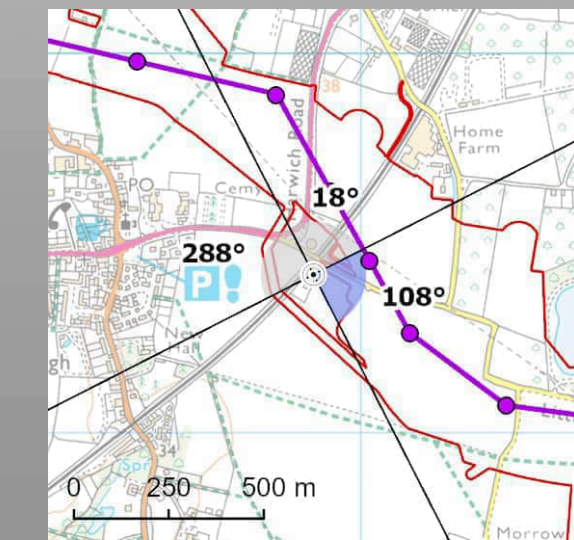



OS reference:	605875E 229418N	Horizontal field of view:	90° (cylindrical projection)
AOD:	38.6 m	Principal distance:	522 mm
Direction of view:	18°	Paper size:	841 x 297 mm (half A1)
Nearest pylon:	152m	Correct printed image size:	820 x 260 mm

Notes:
 1) These indicative wirelines represent a 'maximum visibility scenario.'

Norwich to Tilbury
Figure: A13.4.2C (xv)
 Viewpoint VP66: C15

© Crown copyright and database rights 2023. Norwich to Tilbury Ordnance Survey data. Licence number: AC0000808122



Wireline

View flat at a comfortable arm's length

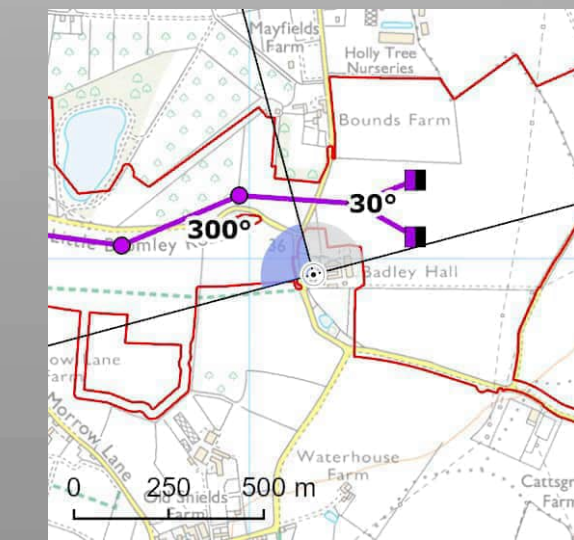



OS reference:	605875E 229418N	Horizontal field of view:	90° (cylindrical projection)
AOD:	38.6 m	Principal distance:	522 mm
Direction of view:	108°	Paper size:	841 x 297 mm (half A1)
Nearest pylon:	152m	Correct printed image size:	820 x 260 mm

Notes:
 1) These indicative wirelines represent a 'maximum visibility scenario.'

Norwich to Tilbury
Figure: A13.4.2C (xv)
Viewpoint VP66: C15

© Crown copyright and database rights 2023. Norwich to Tilbury Ordnance Survey data. Licence number: AC0000808122



Wireline

View flat at a comfortable arm's length




OS reference:	607169E 228959N	Horizontal field of view:	90° (cylindrical projection)
AOD:	37.7 m	Principal distance:	522 mm
Direction of view:	300°	Paper size:	841 x 297 mm (half A1)
Nearest pylon:	218m	Correct printed image size:	820 x 260 mm

Notes:
 1) These indicative wirelines represent a 'maximum visibility scenario.'

Norwich to Tilbury
Figure: A13.4.2C (xvi)
 Viewpoint VP67: C16

© Crown copyright and database rights 2023. Norwich to Tilbury Ordnance Survey data. Licence number: AC0000808172



Wireline

View flat at a comfortable arm's length



OS reference:	607169E 228959N	Horizontal field of view:	90° (cylindrical projection)
AOD:	37.7 m	Principal distance:	522 mm
Direction of view:	30°	Paper size:	841 x 297 mm (half A1)
Nearest pylon:	218m	Correct printed image size:	820 x 260 mm

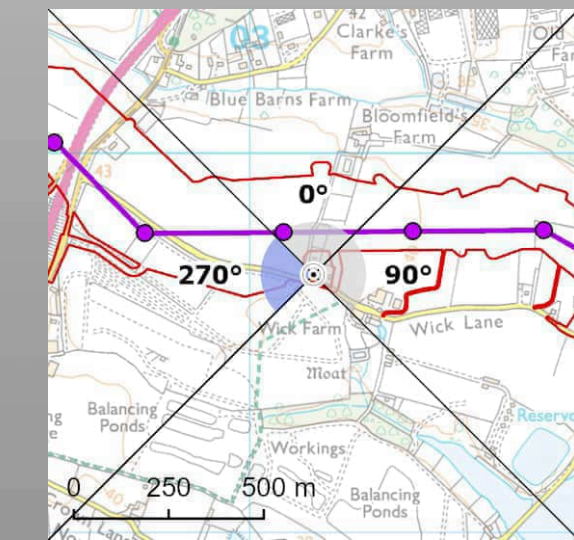

 Bramford Substation

Notes:

- 1) These indicative wirelines represent a 'maximum visibility scenario.'
- 2) Cut and Fill not included in Visualisation.

Norwich to Tilbury
Figure: A13.4.2C (xvi)
Viewpoint VP67: C16

© Crown copyright and database rights 2023. Norwich to Tilbury Ordnance Survey data. Licence number: AC0000808122



Wireline

View flat at a comfortable arm's length

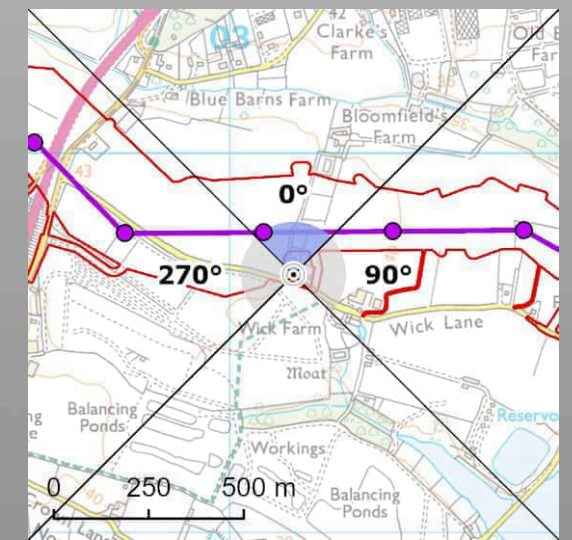



OS reference:	603168E 229681N	Horizontal field of view:	90° (cylindrical projection)
AOD:	41 m	Principal distance:	522 mm
Direction of view:	270°	Paper size:	841 x 297 mm (half A1)
Nearest pylon:	137m	Correct printed image size:	820 x 260 mm

Notes:
 1) These indicative wirelines represent a 'maximum visibility scenario.'

Norwich to Tilbury
Figure: A13.4.2C (xix)
 Viewpoint VP70: C19

© Crown copyright and database rights 2023. Norwich to Tilbury Ordnance Survey data. Licence number: AC0000808122



Wireline

View flat at a comfortable arm's length

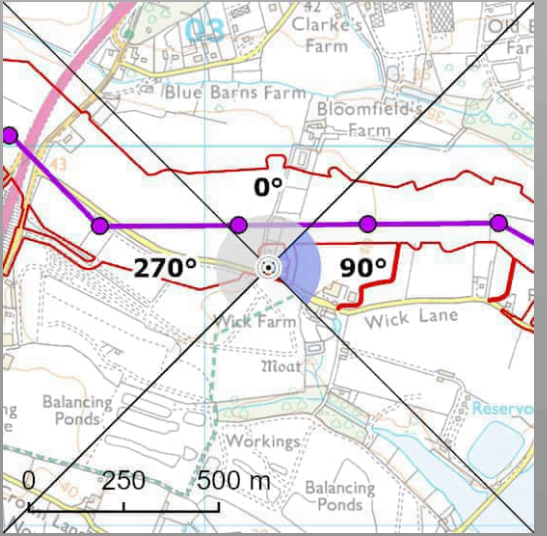



OS reference:	603168E 229681N	Horizontal field of view:	90° (cylindrical projection)
AOD:	41 m	Principal distance:	522 mm
Direction of view:	0°	Paper size:	841 x 297 mm (half A1)
Nearest pylon:	137m	Correct printed image size:	820 x 260 mm

Notes:
 1) These indicative wirelines represent a 'maximum visibility scenario.'

Norwich to Tilbury
Figure: A13.4.2C (xix)
 Viewpoint VP70: C19

© Crown copyright and database rights 2023. Norwich to Tilbury Ordnance Survey data. Licence number: AC0000908172



Wireline

View flat at a comfortable arm's length

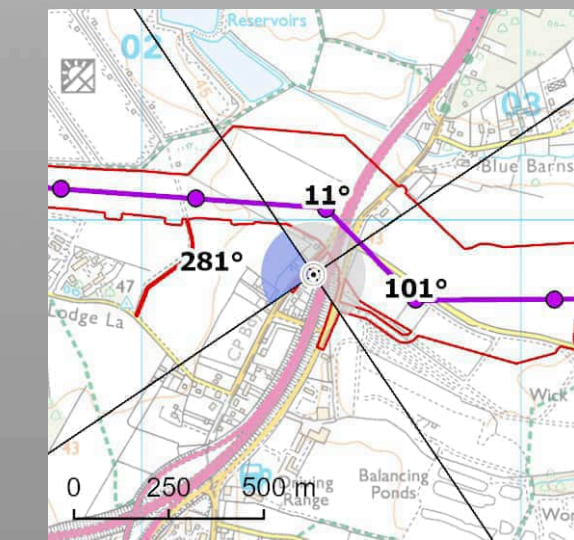



OS reference:	603168E 229681N	Horizontal field of view:	90° (cylindrical projection)
AOD:	41 m	Principal distance:	522 mm
Direction of view:	90°	Paper size:	841 x 297 mm (half A1)
Nearest pylon:	137m	Correct printed image size:	820 x 260 mm

Notes:
 1) These indicative wirelines represent a 'maximum visibility scenario.'

Norwich to Tilbury
Figure: A13.4.2C (xix)
 Viewpoint VP70: C19

© Crown copyright and database rights 2023. Norwich to Tilbury Ordnance Survey data. Licence number: AC0000808122



Wireline

View flat at a comfortable arm's length

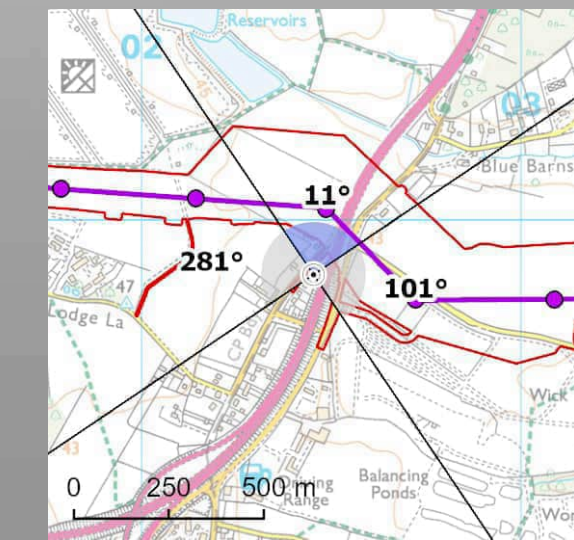



OS reference:	602453E 229857N	Horizontal field of view:	90° (cylindrical projection)
AOD:	43.8 m	Principal distance:	522 mm
Direction of view:	281°	Paper size:	841 x 297 mm (half A1)
Nearest pylon:	176m	Correct printed image size:	820 x 260 mm

Notes:
 1) These indicative wirelines represent a 'maximum visibility scenario.'

Norwich to Tilbury
Figure: A13.4.2C (xx)
 Viewpoint VP71: C20

© Crown copyright and database rights 2023. Norwich to Tilbury Ordnance Survey data. Licence number: AC0000808122



Wireline

View flat at a comfortable arm's length

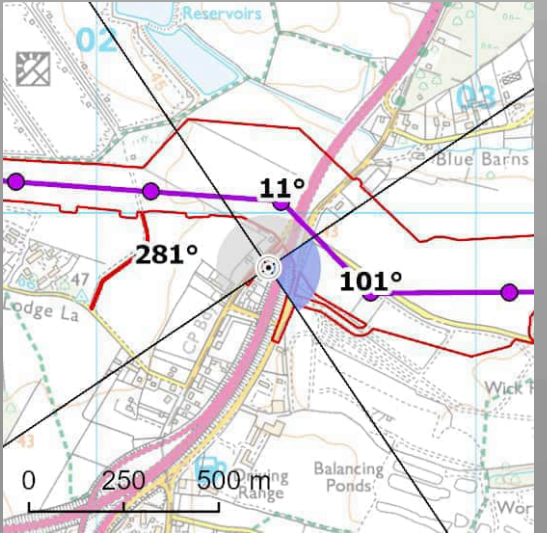



OS reference:	602453E 229857N	Horizontal field of view:	90° (cylindrical projection)
AOD:	43.8 m	Principal distance:	522 mm
Direction of view:	11°	Paper size:	841 x 297 mm (half A1)
Nearest pylon:	176m	Correct printed image size:	820 x 260 mm

Notes:
 1) These indicative wirelines represent a 'maximum visibility scenario.'

Norwich to Tilbury
Figure: A13.4.2C (xx)
Viewpoint VP71: C20

© Crown copyright and database rights 2023. Norwich to Tilbury Ordnance Survey data. Licence number: AC0000808122



Wireline

View flat at a comfortable arm's length



OS reference:	602453E 229857N	Horizontal field of view:	90° (cylindrical projection)
AOD:	43.8 m	Principal distance:	522 mm
Direction of view:	101°	Paper size:	841 x 297 mm (half A1)
Nearest pylon:	176m	Correct printed image size:	820 x 260 mm

Notes:
 1) These indicative wirelines represent a 'maximum visibility scenario.'

Norwich to Tilbury
Figure: A13.4.2C (xx)
 Viewpoint VP71: C20

National Grid plc
National Grid House,
Warwick Technology Park,
Gallows Hill, Warwick.
CV34 6DA United Kingdom

Registered in England and Wales
No. 4031152
nationalgrid.com